

**THE CORPORATION OF THE TOWN OF ORANGEVILLE**

**BY-LAW NUMBER 110-99**


**Being a by-law to amend Zoning By-law number 22-90, as amended, (Part of the Northeast and Southwest Halves of Lots 4 and 5, Concession "C", Montgomery Village 2, Tribunal Developments Inc., Z 11/99).**

**WHEREAS THE CORPORATION OF THE TOWN OF ORANGEVILLE DEEMS IT APPROPRIATE TO ENACT THIS BY-LAW;**

**NOW THEREFORE THE CORPORATION OF THE TOWN OF ORANGEVILLE BY THE MUNICIPAL COUNCIL THEREOF ENACTS AS FOLLOWS:**

1. THAT Zoning Map C1 of Schedule "A" to By-law 22-90, as amended, is hereby amended in accordance with Schedule "A" hereto.

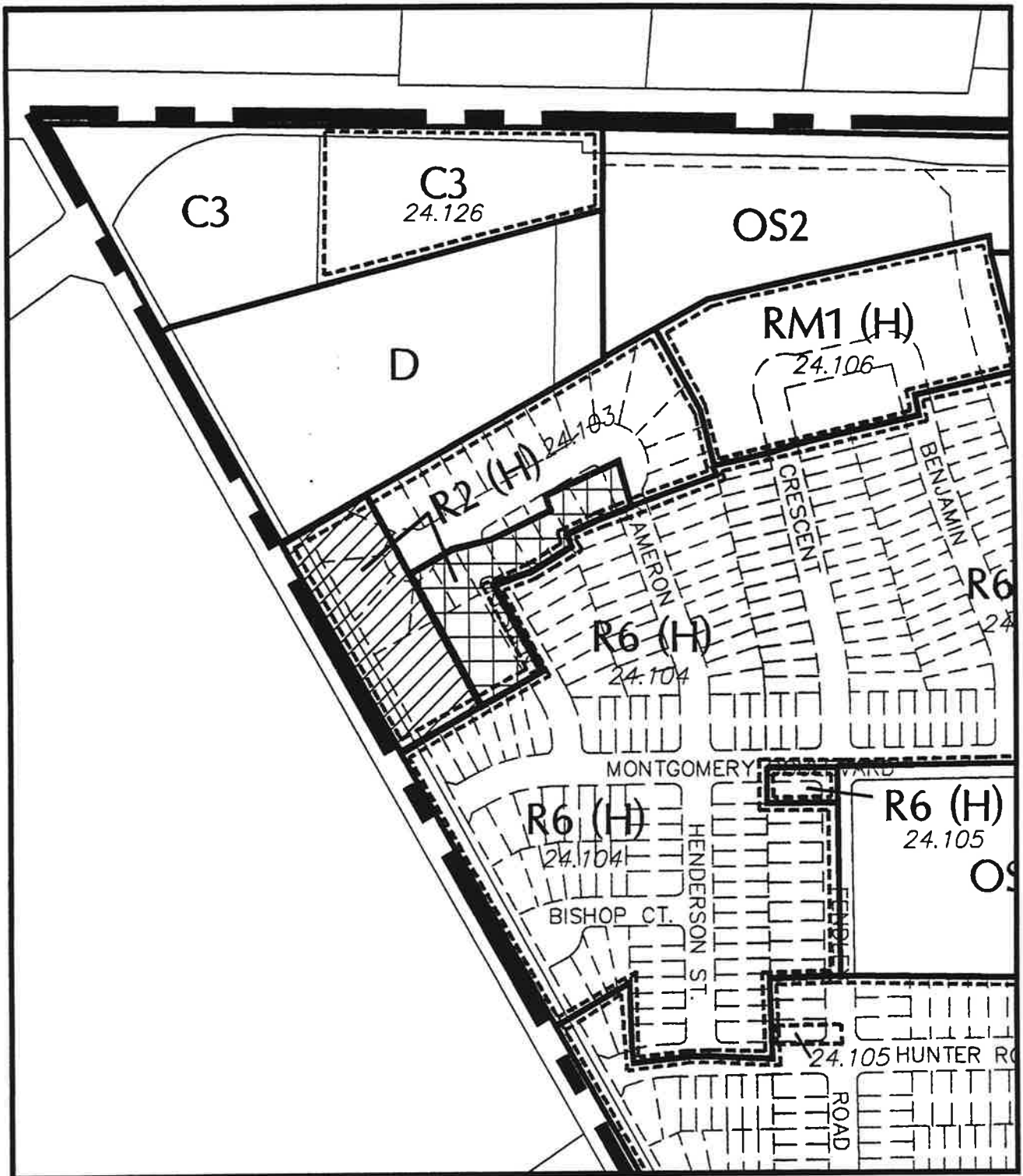
**BY-LAW READ A FIRST, SECOND, AND THIRD TIME AND PASSED IN OPEN COUNCIL THIS 4TH DAY OF OCTOBER, 1999.**



**ROBERT S. ADAMS, MAYOR**



**LINDA J. DEAN, TOWN CLERK**




**THE CORPORATION OF THE TOWN OF ORANGEVILLE**

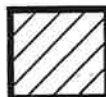
**SCHEDULE 'A'  
TOWN OF ORANGEVILLE  
ZONING BY-LAW 22-90**

SCHEDULE "A" TO BY-LAW NO. 110-99

PASSED THE 4th DAY OF October, 1999

  
\_\_\_\_\_  
MAYOR

  
\_\_\_\_\_  
CLERK



**LANDS TO BE REZONED  
FROM DEVELOPMENT (D) ZONE  
TO RESIDENTIAL SECOND DENSITY  
(R2) (H) HOLDING ZONE, S.P. 24.103**



**LANDS TO BE REZONED  
FROM RESIDENTIAL SIXTH DENSITY  
(R6) (H) HOLDING ZONE, S.P. 24.104  
TO RESIDENTIAL SECOND DENSITY  
(R2) (H) HOLDING ZONE, S.P. 24.103**

**ZONING MAP NO. C1**