



## The Corporation of the Town of Orangeville

### By-law Number 2021-069

**A By-law to amend Zoning By-law No. 22-90 as amended,  
with respect to Parts 1 and 2, Plan 7R-6535 and Part of Lot 5,  
Concession C, Geographic Township of East Garafraxa, Town of  
Orangeville, County of Dufferin, municipally known as  
670 & 690 Broadway  
(File No. RZH-2021-01)**

Whereas the Council of the Corporation of the Town of Orangeville is empowered to pass By-laws to permit the use of land pursuant to Section 34 of the Planning Act, RSO 1990, as amended;

And whereas pursuant to Section 36 of the Planning Act, as amended, Council may, through the use of a Holding (H) Symbol in a By-law passed under Section 34 of the Planning Act, specify the use to which land, buildings or structures may be put at such time in the future as the Holding (H) Symbol is removed by amendment to the By-law;

And whereas Council is satisfied that the conditions for the removal of the Holding (H) symbol have been satisfied;


And whereas Council considers it desirable to pass a By-law to amend Zoning By-law No. 22-90, as amended, to remove the Holding (H) Symbol applied to the lands described as Parts 1 and 2, Plan 7R-6535 and Part of Lot 5, Concession C, Geographic Township of East Garafraxa, Town of Orangeville, County of Dufferin.

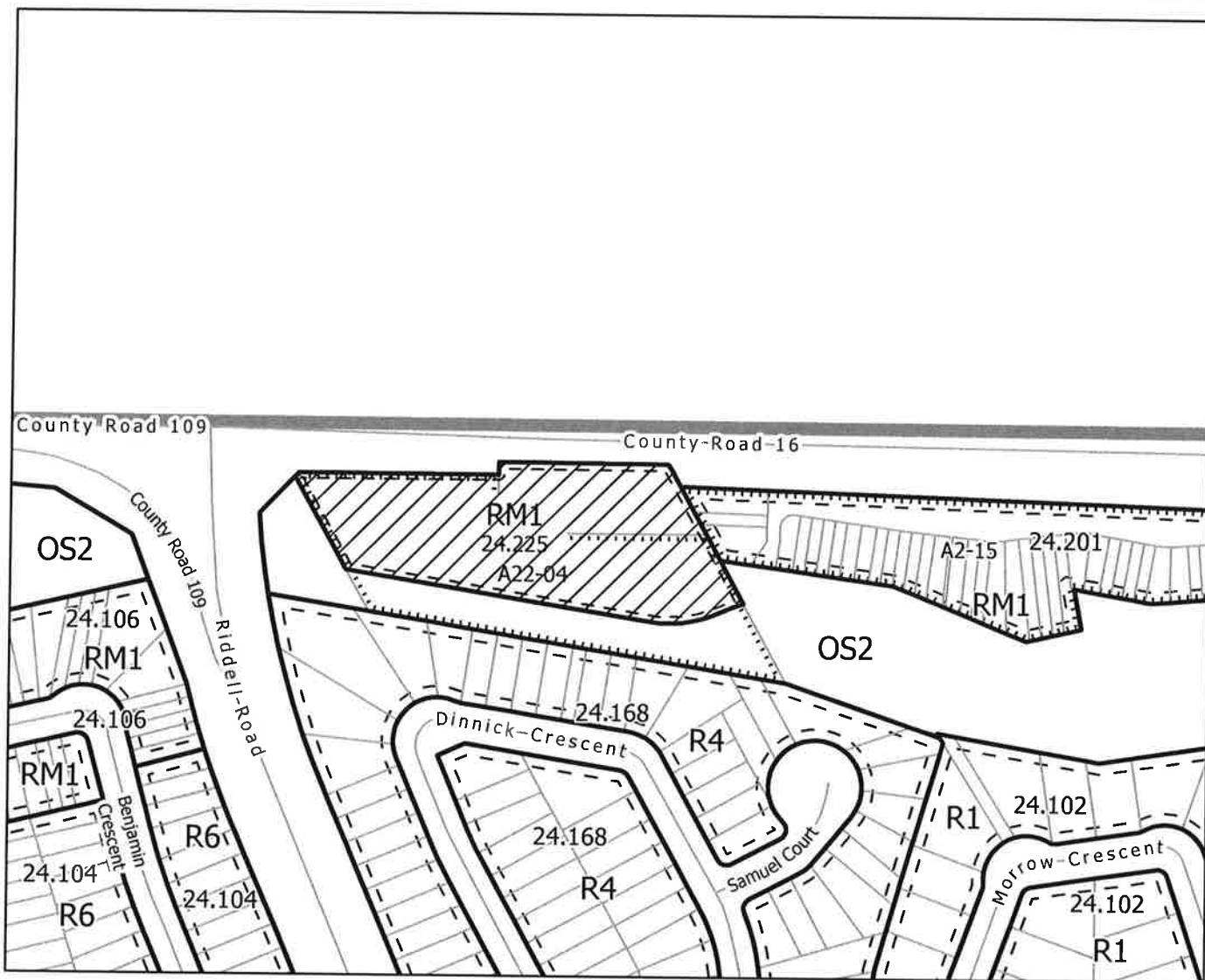
Be it therefore enacted by the municipal Council of The Corporation of the Town of Orangeville as follows:

1. That Schedule "A", Maps C1 & C2 to Zoning By-law No. 22-90, as amended, is hereby further amended by rezoning the lands as depicted on Schedule "A" attached to this By-law.

Passed in open Council this 13<sup>th</sup> day of September, 2021.

  
Sandy Brown, Mayor

  
Karen Landry, Clerk

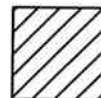


The Corporation of The Town of Orangeville  
 Schedule 'A' Town of Orangeville Zoning By-law 22-90



Schedule "A" to by-law

Passed the 13 day of September, 2021



Holding Symbol to be Removed from Subject Lands

*[Handwritten signature]*

Mayor

*[Handwritten signature]*

Clerk

Zoning Map Nos. C1 and C2  
 This is a reference map only