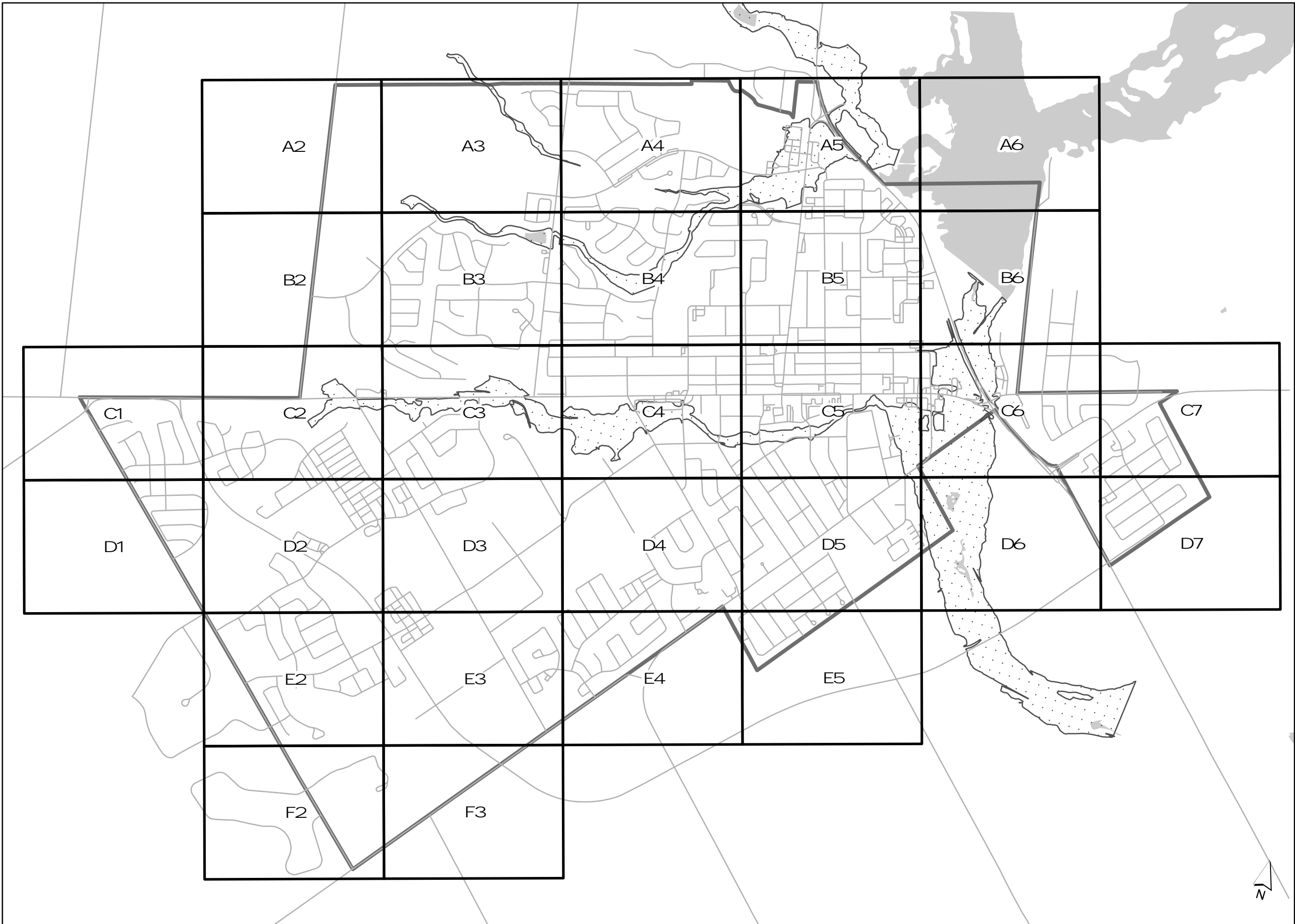


Town of
Orangeville
Zoning By-law

Map Index

SCALE 1:21,000







Schedule A
Town of
Orangeville
Zoning By-law





Zoning Map

A2

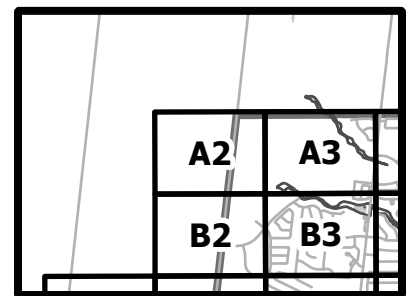
SCALE 1:3,100



-  Zone Boundary
Refer to Section 4.2 for information on interpreting Zone Boundaries
-  Refer to Minor Variance Approval
A28-92
-  Special Provisions
Refer to Section 24 of Zoning By-law
24.32
-  Lands Subject to Credit Valley Conservation Authority Regulation to which the suffix "(F)" applies to the zone symbol.
See section 5.23 (Regional Storm)

-  Municipal Boundary
-  Property Parcels
-  Waterbodies
-  Rivers, streams

December 31, 2020











Schedule A
Town of
Orangeville
Zoning By-law

Zoning Map

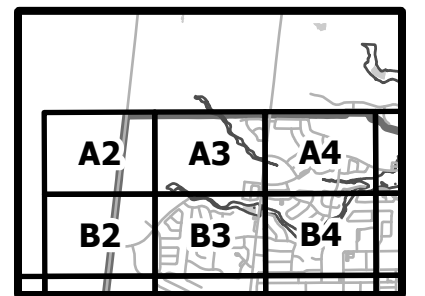
A3

SCALE 1:3,100



-  Zone Boundary
Refer to Section 4.2 for information on interpreting Zone Boundaries
-  Refer to Minor Variance Approval
-  Special Provisions
Refer to Section 24 of Zoning By-law
-  Lands Subject to Credit Valley Conservation Authority Regulation to which the suffix "(F)" applies to the zone symbol.
See section 5.23 (Regional Storm)
-  Municipal Boundary
-  Property Parcels
-  Waterbodies
-  Rivers, streams

December 31, 2020



D(H)

24.184
M1

A2-10

A11-20

A3-07

A4-14

D(H)

OS2

D(H)

INST

R6

R2

OS1

R6

R2

R6

R2

R2

R4

C2

24.170

24.170

24.170

24.169

24.169

24.169

24.169

24.169

24.169

24.37

24.37

24.155

24.111

24.111

A58-95

24.72

24.72

A56-95

A57-95









Schedule A
Town of
Orangeville
Zoning By-law

Zoning Map

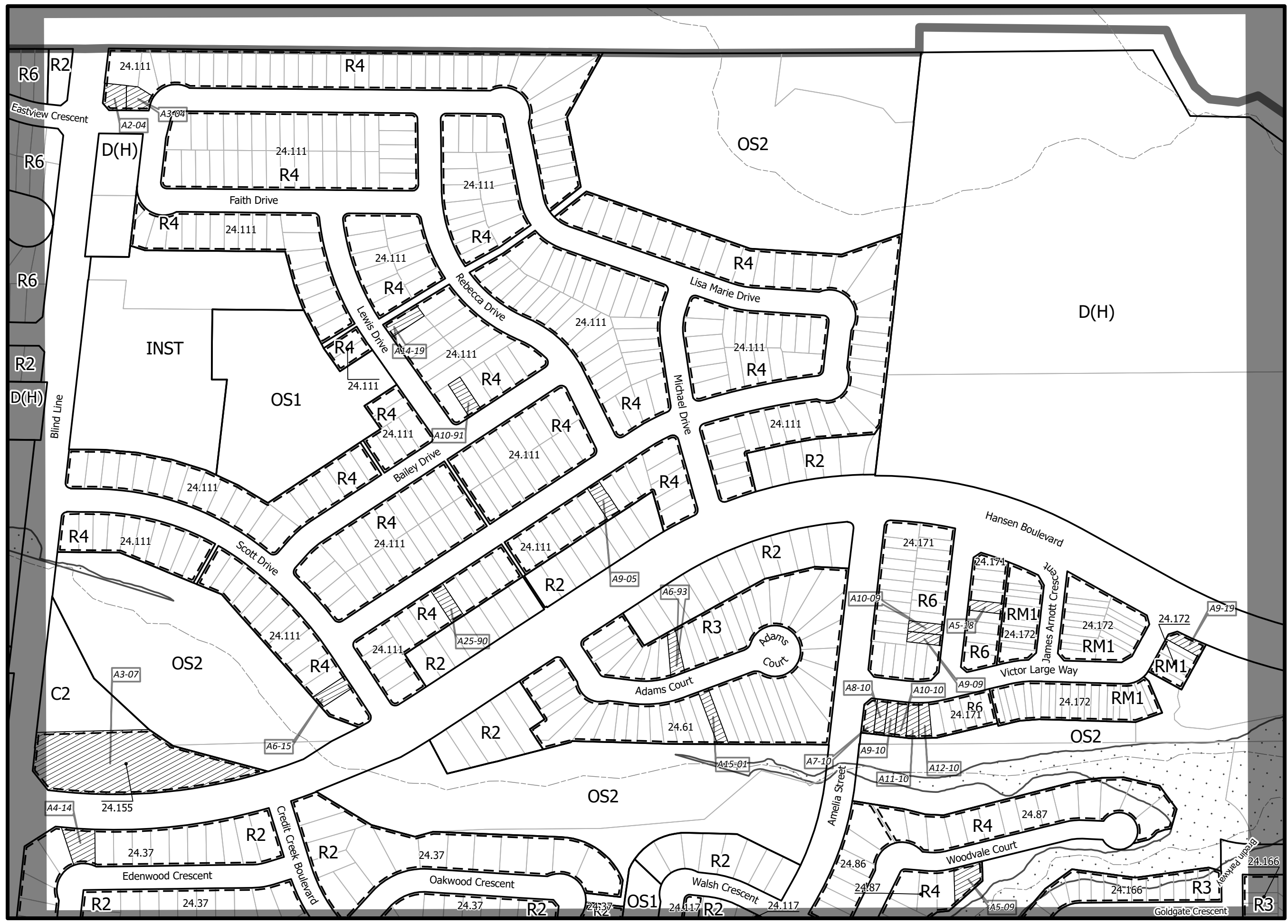
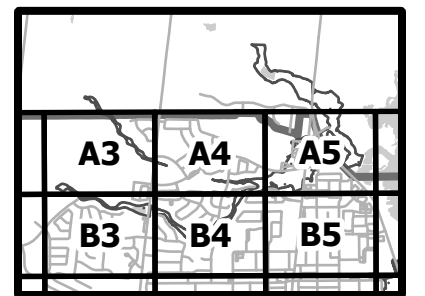
A4

SCALE 1:3,100



-  Zone Boundary
Refer to Section 4.2 for information on interpreting Zone Boundaries
-  Refer to Minor Variance Approval
-  Special Provisions
Refer to Section 24 of Zoning By-law
-  Lands Subject to Credit Valley Conservation Authority Regulation to which the suffix "(F)" applies to the zone symbol.
See section 5.23 (Regional Storm)
-  Municipal Boundary
-  Property Parcels
-  Waterbodies
-  Rivers, streams

December 31, 2020











Schedule A
Town of
Orangeville
Zoning By-law

Zoning Map

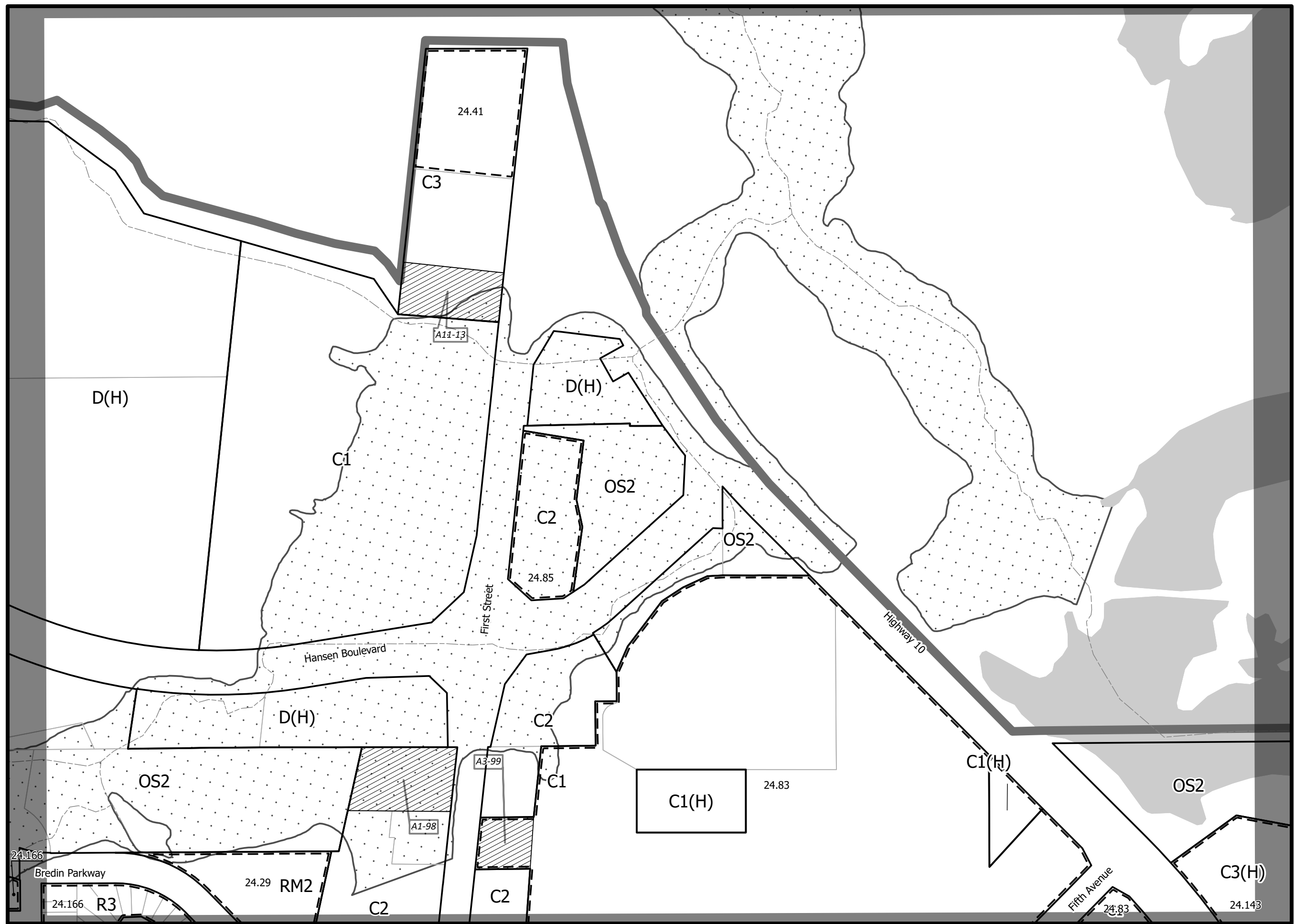
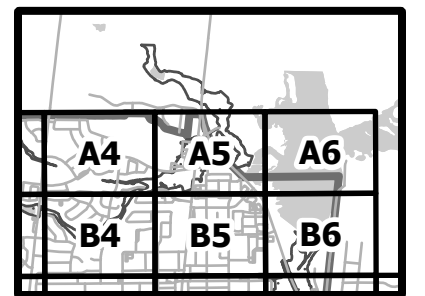
A5

SCALE 1:3,100



-  Zone Boundary
Refer to Section 4.2 for information on interpreting Zone Boundaries
-  Refer to Minor Variance Approval
-  Special Provisions
Refer to Section 24 of Zoning By-law
-  Lands Subject to Credit Valley Conservation Authority Regulation to which the suffix "(F)" applies to the zone symbol.
See section 5.23 (Regional Storm)
-  Municipal Boundary
-  Property Parcels
-  Waterbodies
-  Rivers, streams

December 31, 2020







Schedule A
Town of
Orangeville
Zoning By-law





Zoning Map

A6

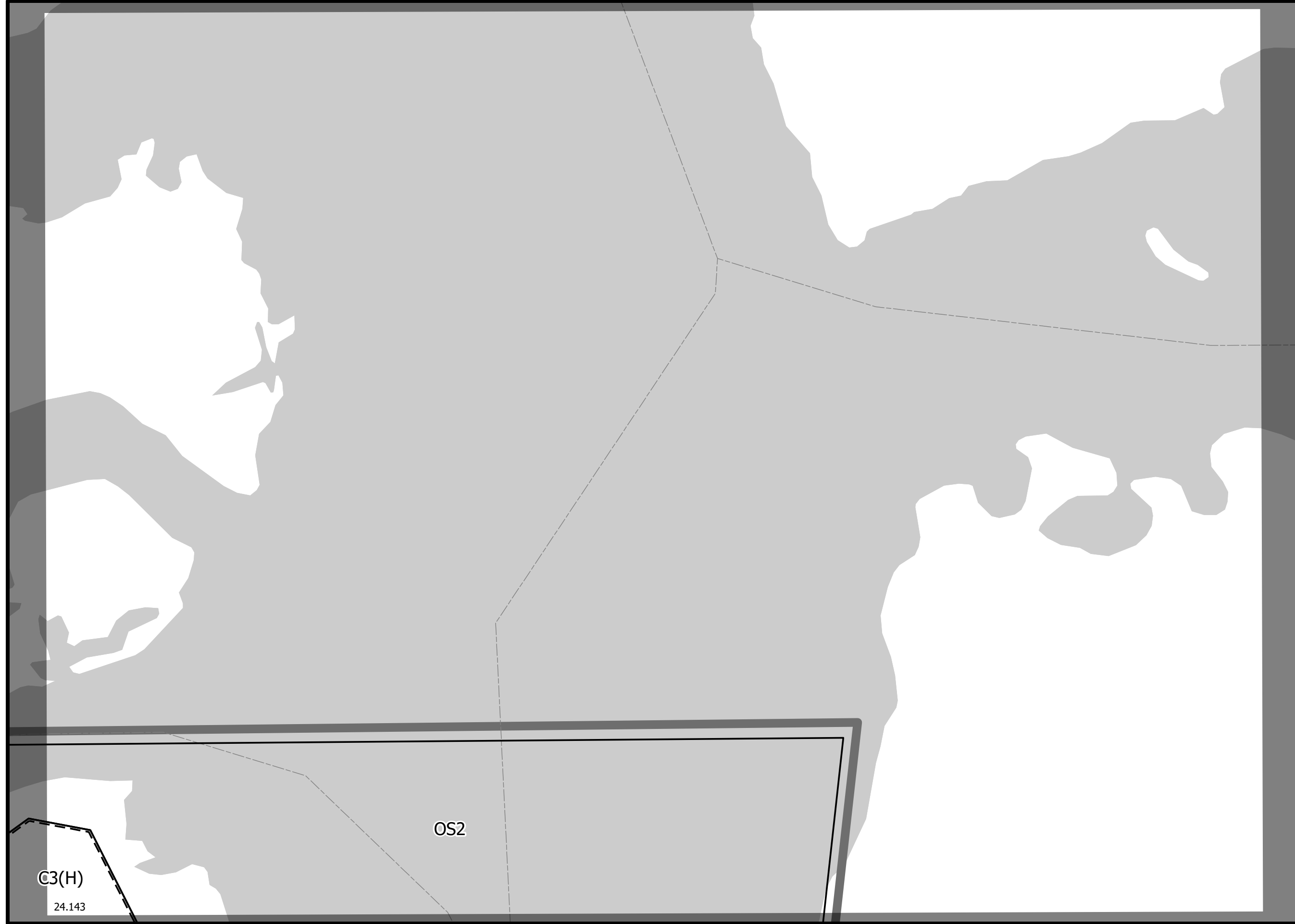
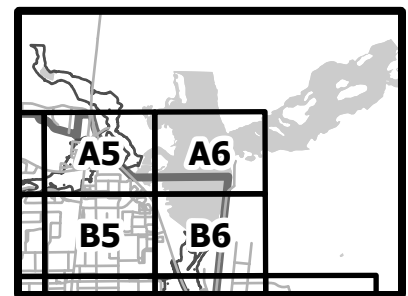
SCALE 1:3,100



-  Zone Boundary
Refer to Section 4.2 for information on interpreting Zone Boundaries
-  Refer to Minor Variance Approval
-  Special Provisions
Refer to Section 24 of Zoning By-law
-  Lands Subject to Credit Valley Conservation Authority Regulation to which the suffix "(F)" applies to the zone symbol.
See section 5.23 (Regional Storm)

-  Municipal Boundary
-  Property Parcels
-  Waterbodies
-  Rivers, streams

December 31, 2020



C3(H)

24.143

OS2

A5 A6
B5 B6









Schedule A
Town of
Orangeville
Zoning By-law

Zoning Map

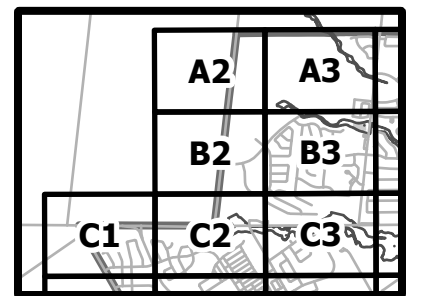
B2

SCALE 1:3,100



-  Zone Boundary
Refer to Section 4.2 for information on interpreting Zone Boundaries
-  Refer to Minor Variance Approval
A28-92
-  Special Provisions
Refer to Section 24 of Zoning By-law
24.32
-  Lands Subject to Credit Valley Conservation Authority Regulation to which the suffix "(F)" applies to the zone symbol.
See section 5.23 (Regional Storm)
-  Municipal Boundary
-  Property Parcels
-  Waterbodies
-  Rivers, streams

December 31, 2020











Schedule A
Town of
Orangeville
Zoning By-law

Zoning Map

B3

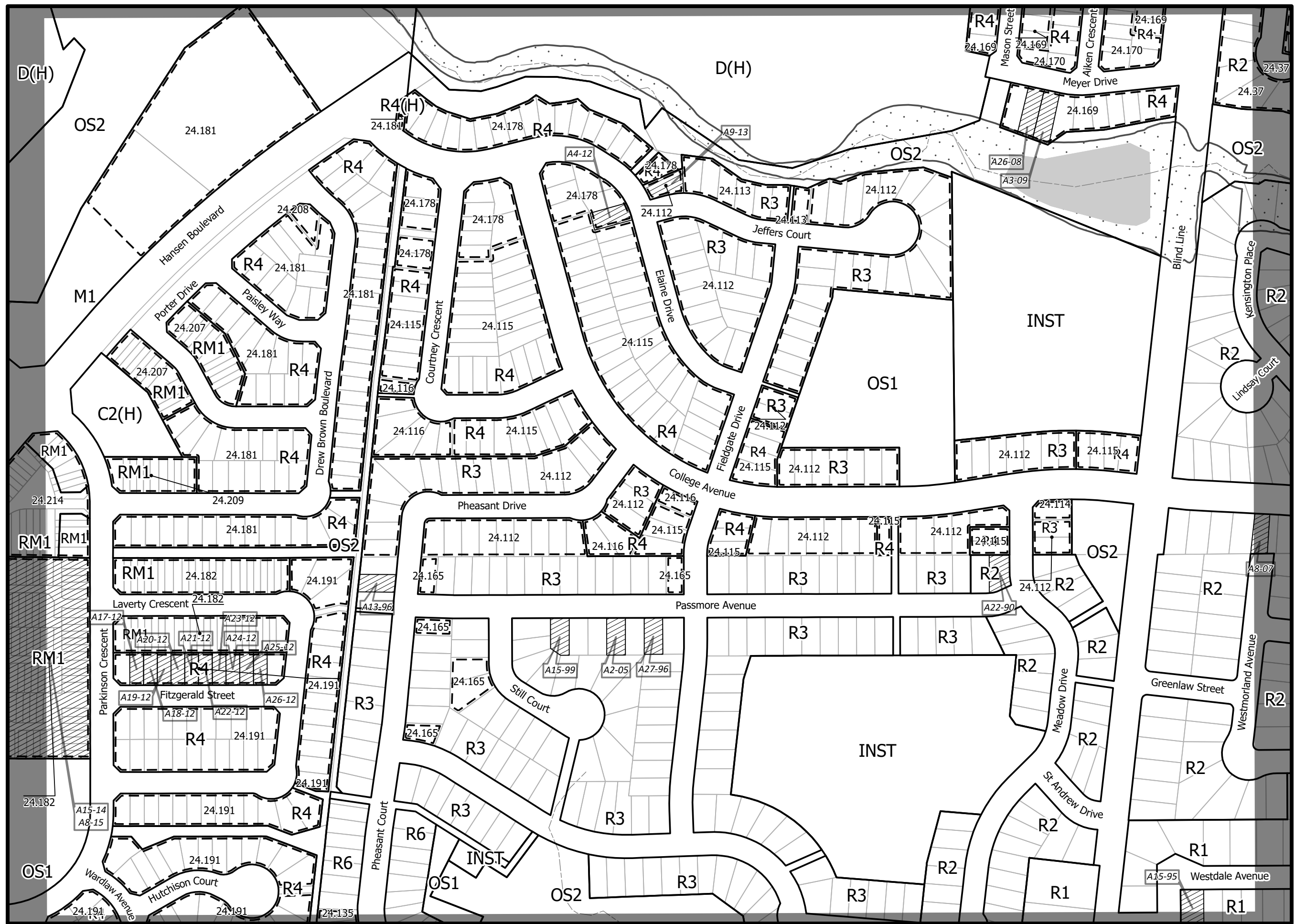
SCALE 1:3,100



-  Zone Boundary
Refer to Section 4.2 for information on interpreting Zone Boundaries
-  Refer to Minor Variance Approval
-  Special Provisions
Refer to Section 24 of Zoning By-law
-  Lands Subject to Credit Valley Conservation Authority Regulation to which the suffix "(F)" applies to the zone symbol.
See section 5.23 (Regional Storm)
-  Municipal Boundary
-  Property Parcels
-  Waterbodies
-  Rivers, streams

December 31, 2020

A2	A3	A4
B2	B3	B4
C2	C3	C4











Schedule A
Town of
Orangeville
Zoning By-law

Zoning Map

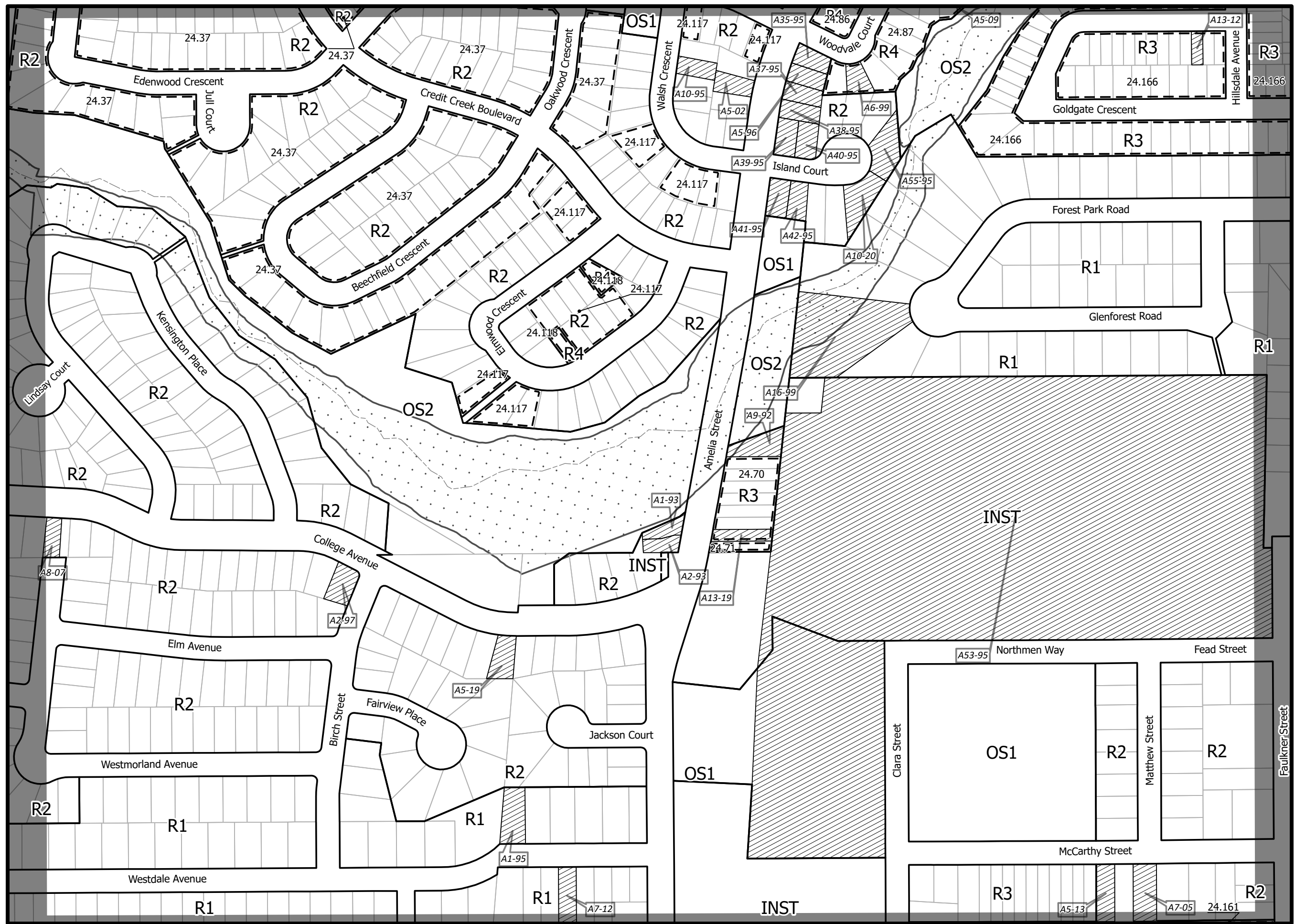
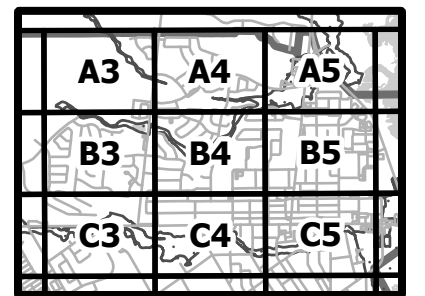
B4

SCALE 1:3,100



-  Zone Boundary
Refer to Section 4.2 for information on interpreting Zone Boundaries
-  Refer to Minor Variance Approval
-  Special Provisions
Refer to Section 24 of Zoning By-law
-  Lands Subject to Credit Valley Conservation Authority Regulation to which the suffix "(F)" applies to the zone symbol.
See section 5.23 (Regional Storm)
-  Municipal Boundary
-  Property Parcels
-  Waterbodies
-  Rivers, streams

December 31, 2020







Schedule A
Town of
Orangeville
Zoning By-law





Zoning Map

B6

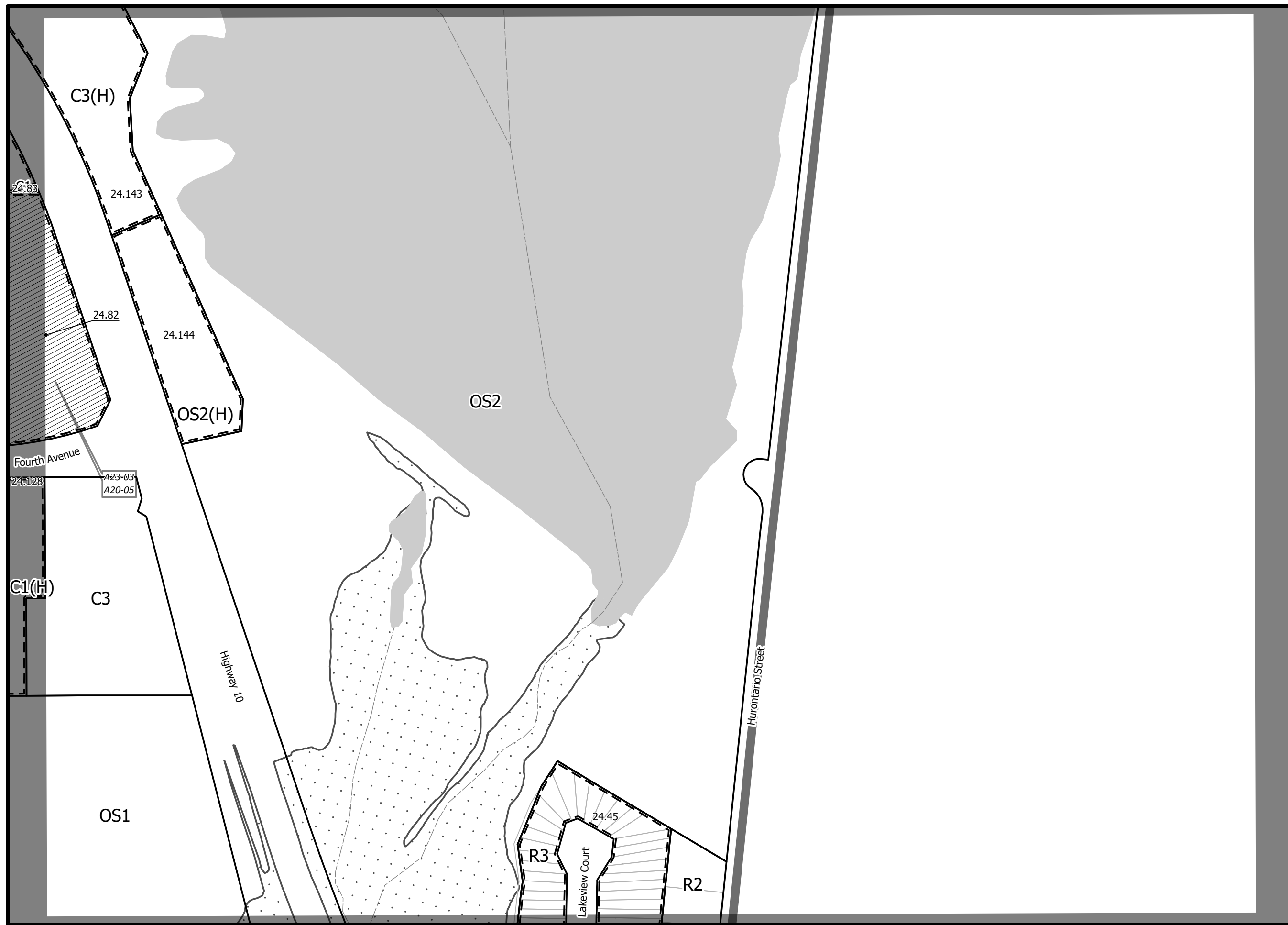
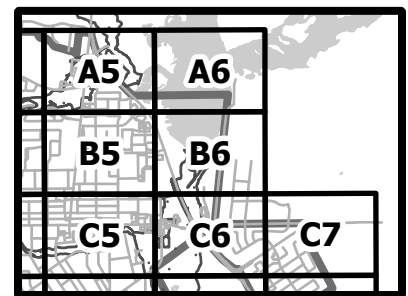
SCALE 1:3,100



-  Zone Boundary
Refer to Section 4.2 for information on interpreting Zone Boundaries
-  Refer to Minor Variance Approval
-  Special Provisions
Refer to Section 24 of Zoning By-law
-  Lands Subject to Credit Valley Conservation Authority Regulation to which the suffix "(F)" applies to the zone symbol.
See section 5.23 (Regional Storm)

-  Municipal Boundary
-  Property Parcels
-  Waterbodies
-  Rivers, streams

December 31, 2020











Schedule A
Town of
Orangeville
Zoning By-law

Zoning Map

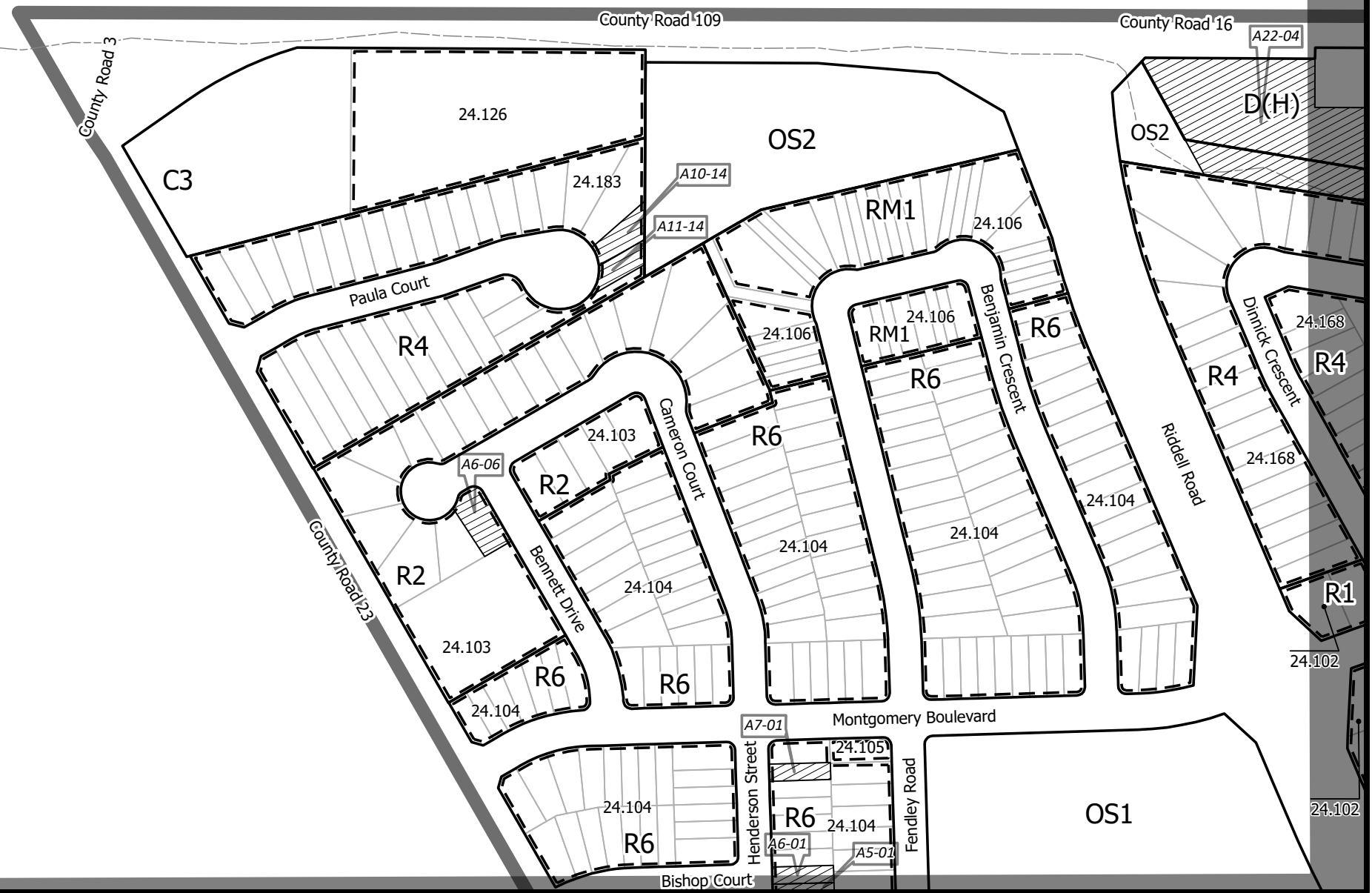
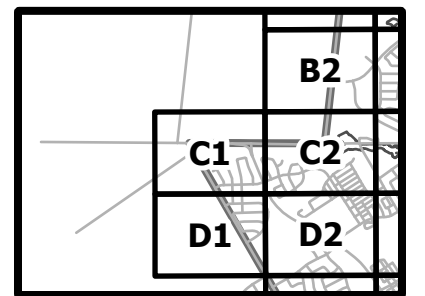
C1

SCALE 1:3,100



-  Zone Boundary
Refer to Section 4.2 for information on interpreting Zone Boundaries
-  Refer to Minor Variance Approval
A28-92
-  Special Provisions
Refer to Section 24 of Zoning By-law
24.32
-  Lands Subject to Credit Valley Conservation Authority Regulation to which the suffix "(F)" applies to the zone symbol.
See section 5.23 (Regional Storm)
-  Municipal Boundary
-  Property Parcels
-  Waterbodies
-  Rivers, streams

December 31, 2020







Schedule A
Town of
Orangeville
Zoning By-law





Zoning Map

C3










SCALE 1:3,100

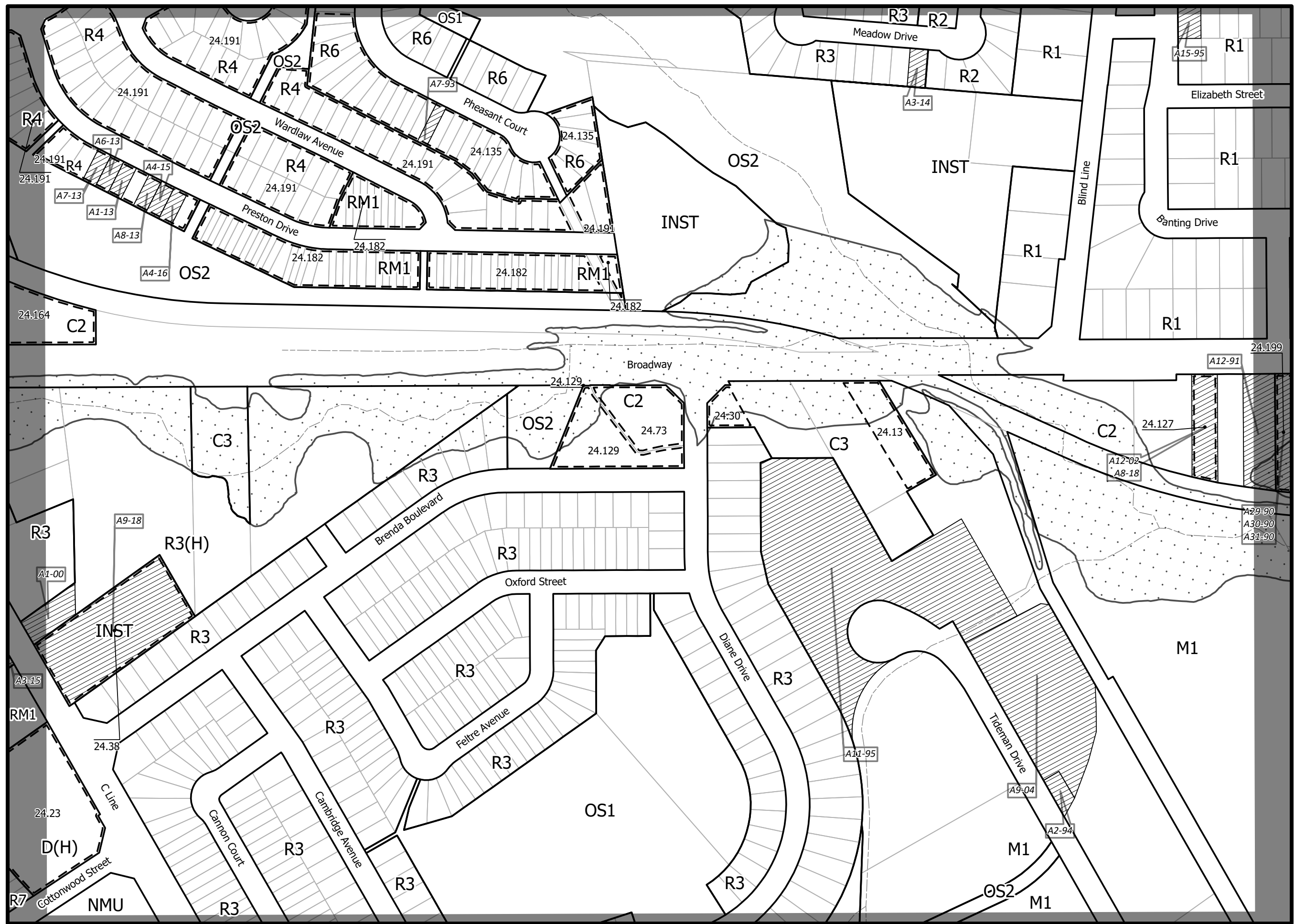


-  Zone Boundary
Refer to Section 4.2 for information on interpreting Zone Boundaries
-  Refer to Minor Variance Approval
-  Special Provisions
Refer to Section 24 of Zoning By-law
-  Lands Subject to Credit Valley Conservation Authority Regulation to which the suffix "(F)" applies to the zone symbol.
See section 5.23 (Regional Storm)

-  Municipal Boundary
-  Property Parcels
-  Waterbodies
-  Rivers, streams

December 31, 2020

 B2	 B3	 B4
 C2	 C3	 C4
 D2	 D3	 D4





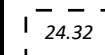
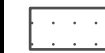
Schedule A
Town of
Orangeville
Zoning By-law





Zoning Map

C4

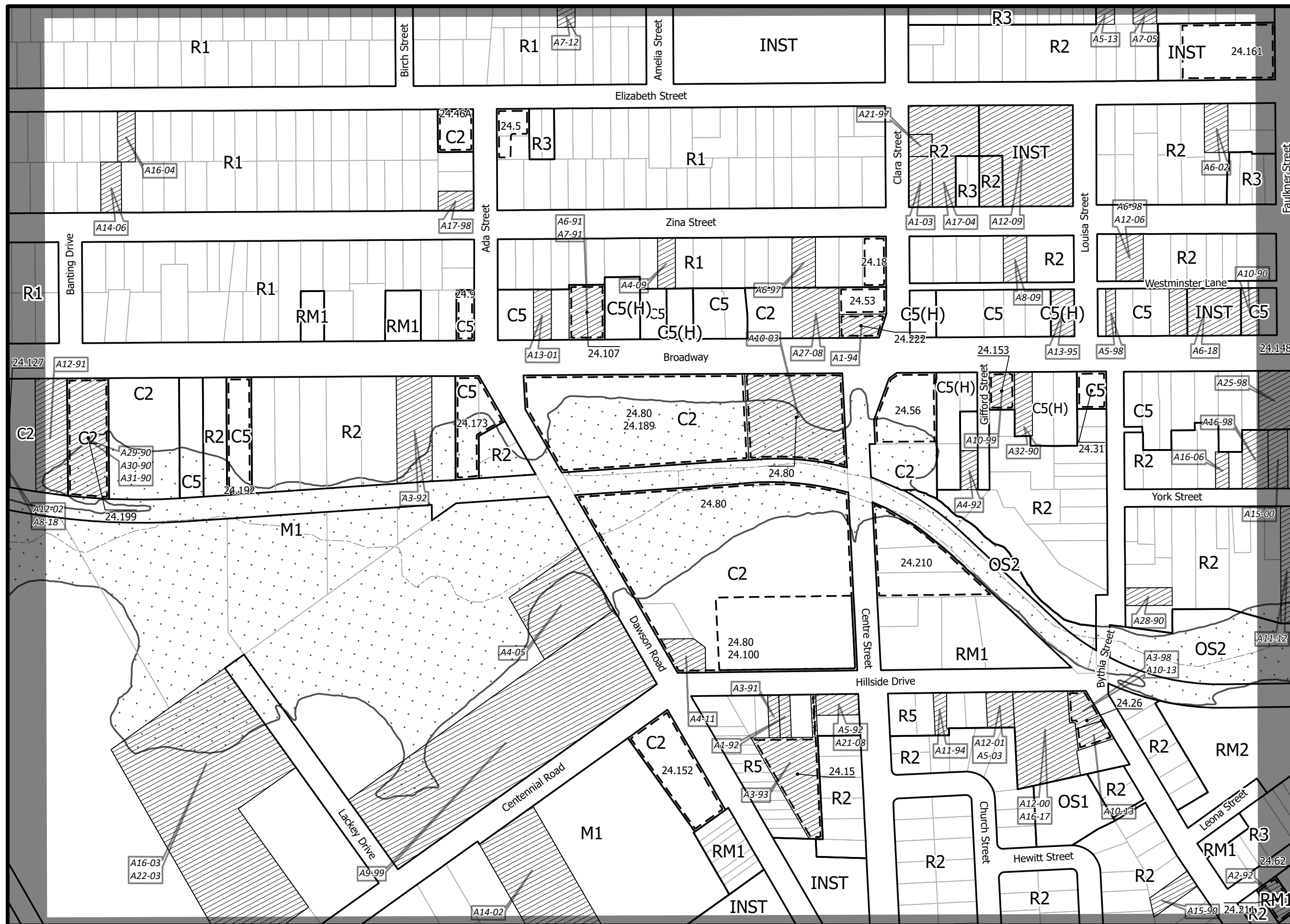
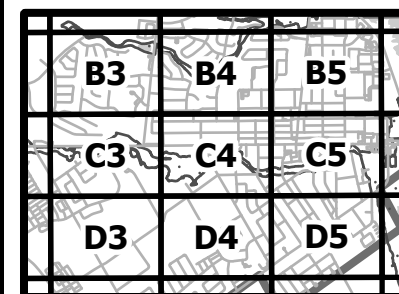
SCALE 1:3,100



-  Zone Boundary
Refer to Section 4.2 for information on interpreting Zone Boundaries
-  Refer to Minor Variance Approval
-  Special Provisions
Refer to Section 24 of Zoning By-law
-  Lands Subject to Credit Valley Conservation Authority Regulation to which the suffix "(F)" applies to the zone symbol.
See section 5.23 (Regional Storm)

-  Municipal Boundary
-  Property Parcels
-  Waterbodies
-  Rivers, streams

December 31, 2020











Schedule A
Town of
Orangeville
Zoning By-law

Zoning Map

C5

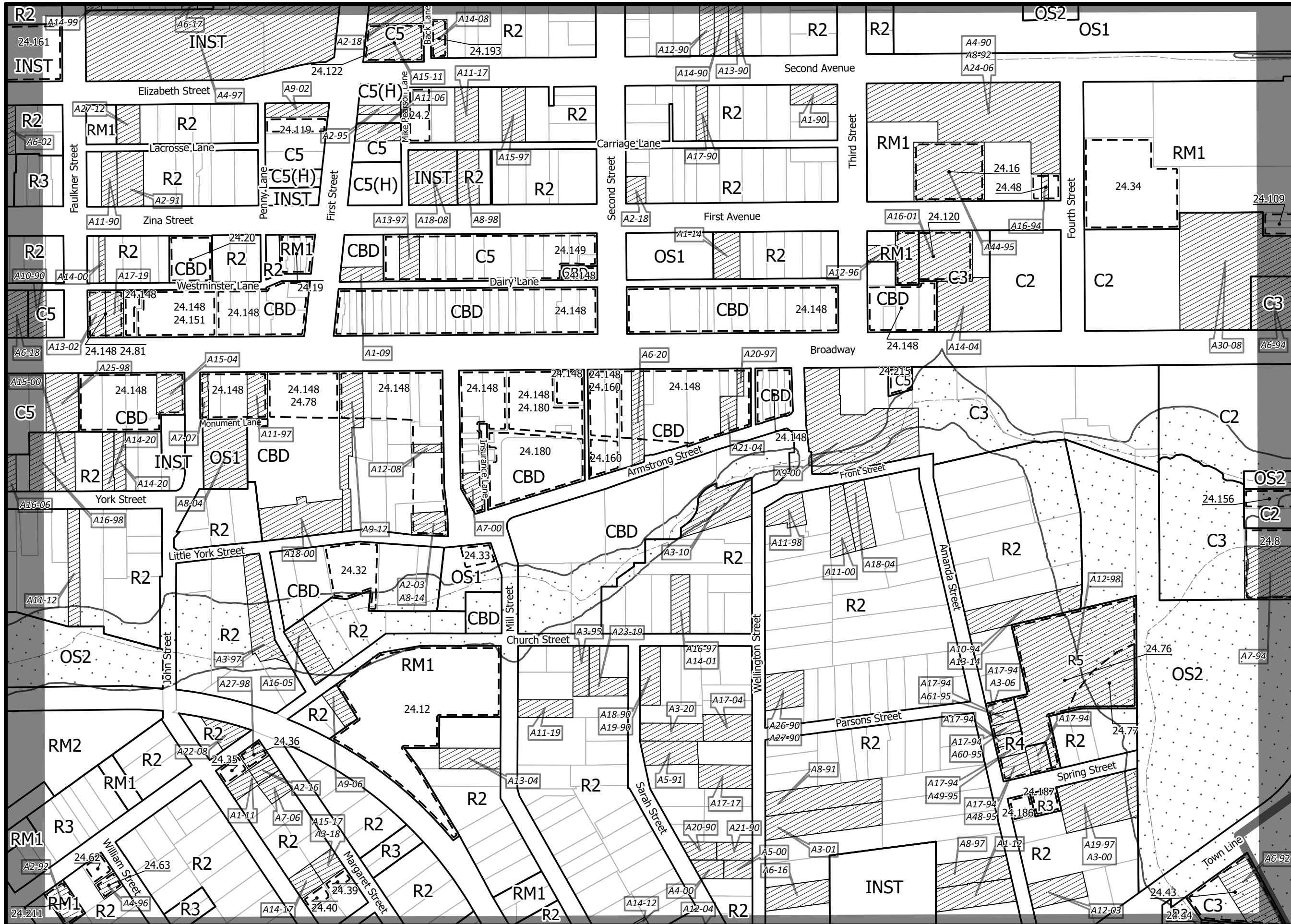
SCALE 1:3,100



-  Zone Boundary
Refer to Section 4.2 for information on interpreting Zone Boundaries
-  Refer to Minor Variance Approval
-  Special Provisions
Refer to Section 24 of Zoning By-law
-  Lands Subject to Credit Valley Conservation Authority Regulation to which the suffix "(F)" applies to the zone symbol.
See section 5.23 (Regional Storm)
-  Municipal Boundary
-  Property Parcels
-  Waterbodies
-  Rivers, streams

December 31, 2020

B4	B5	B6
C4	C5	C6
D4	D5	D6











Schedule A
Town of
Orangeville
Zoning By-law

Zoning Map

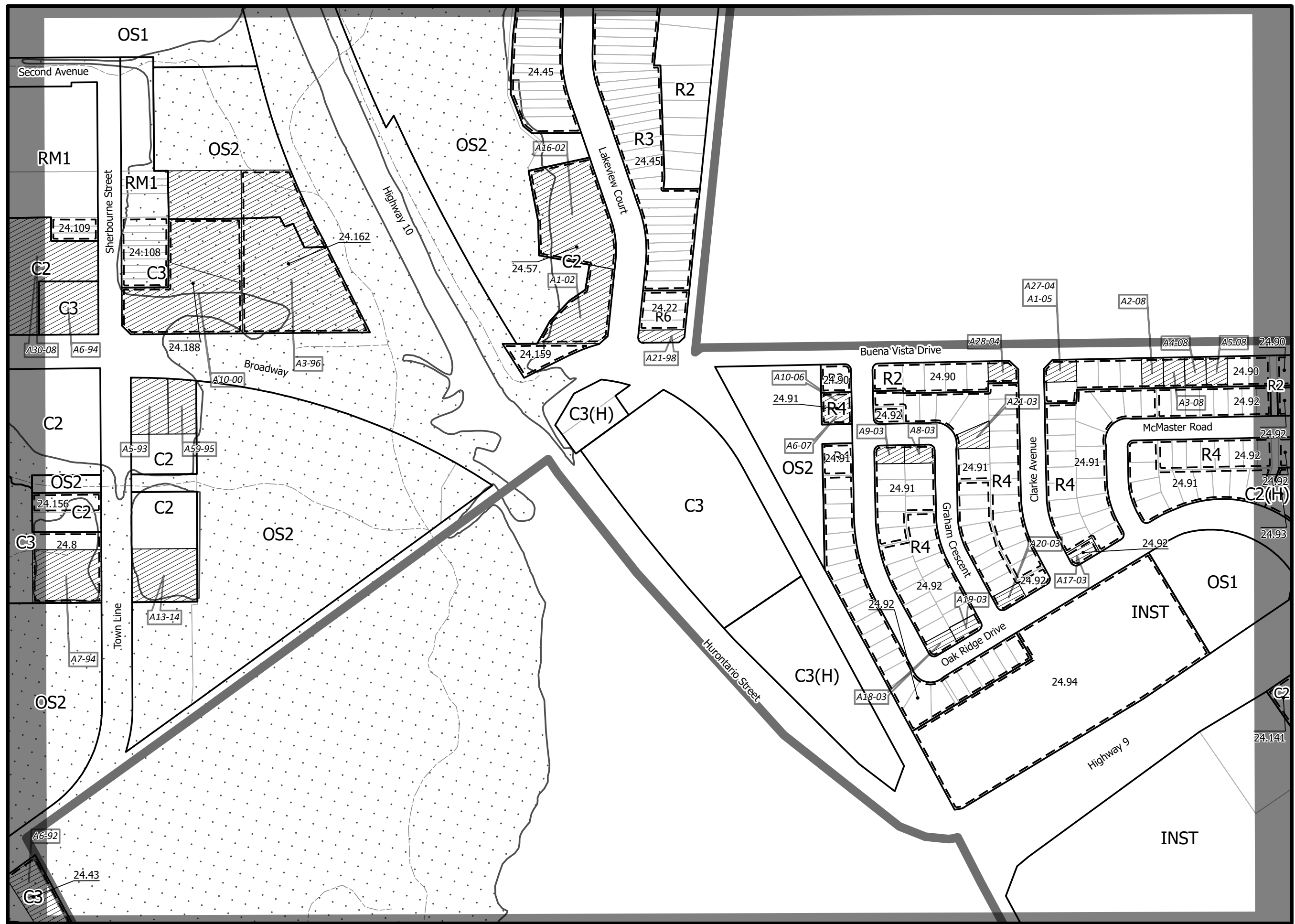
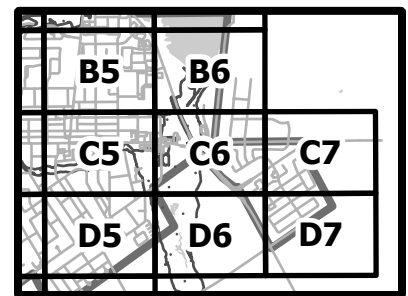
C6

SCALE 1:3,100



-  Zone Boundary
Refer to Section 4.2 for information on interpreting Zone Boundaries
-  Refer to Minor Variance Approval
-  Special Provisions
Refer to Section 24 of Zoning By-law
-  Lands Subject to Credit Valley Conservation Authority Regulation to which the suffix "(F)" applies to the zone symbol.
See section 5.23 (Regional Storm)
-  Municipal Boundary
-  Property Parcels
-  Waterbodies
-  Rivers, streams

December 31, 2020







Schedule A
Town of
Orangeville
Zoning By-law





Zoning Map

C7

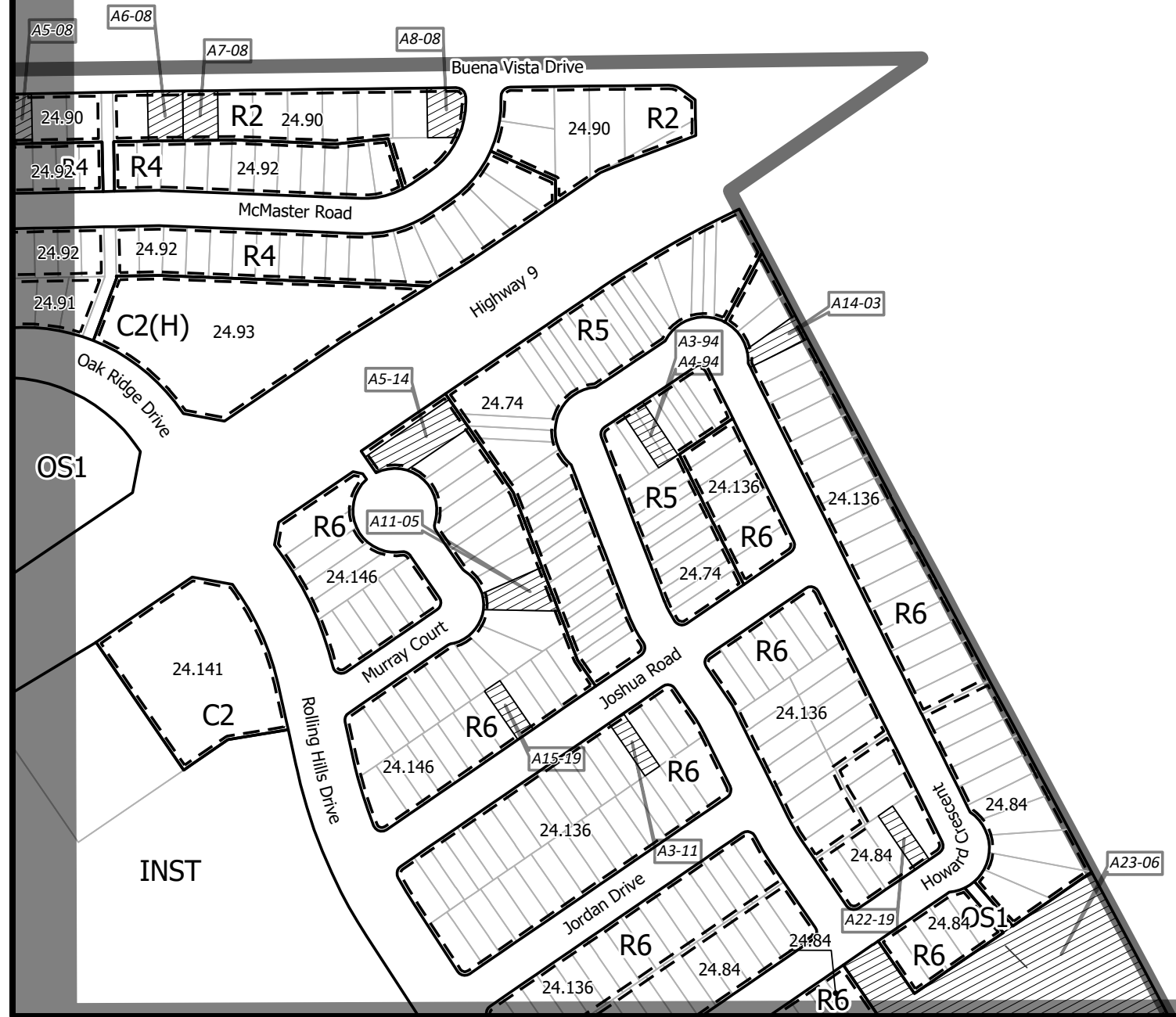
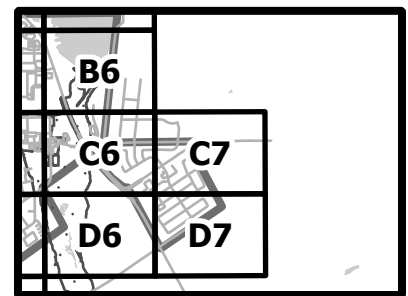
SCALE 1:3,100



-  Zone Boundary
Refer to Section 4.2 for information on interpreting Zone Boundaries
-  Refer to Minor Variance Approval
-  Special Provisions
Refer to Section 24 of Zoning By-law
-  Lands Subject to Credit Valley Conservation Authority Regulation to which the suffix "(F)" applies to the zone symbol.
See section 5.23 (Regional Storm)

-  Municipal Boundary
-  Property Parcels
-  Waterbodies
-  Rivers, streams

December 31, 2020







Schedule A
Town of
Orangeville
Zoning By-law





Zoning Map

D1

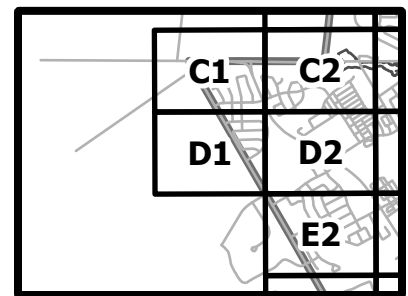
SCALE 1:3,100



-  Zone Boundary
Refer to Section 4.2 for information on interpreting Zone Boundaries
-  Refer to Minor Variance Approval
A28-92
-  Special Provisions
Refer to Section 24 of Zoning By-law
24.32
-  Lands Subject to Credit Valley Conservation Authority Regulation to which the suffix "(F)" applies to the zone symbol.
See section 5.23 (Regional Storm)

-  Municipal Boundary
-  Property Parcels
-  Waterbodies
-  Rivers, streams

December 31, 2020











Schedule A
Town of
Orangeville
Zoning By-law

Zoning Map

D2

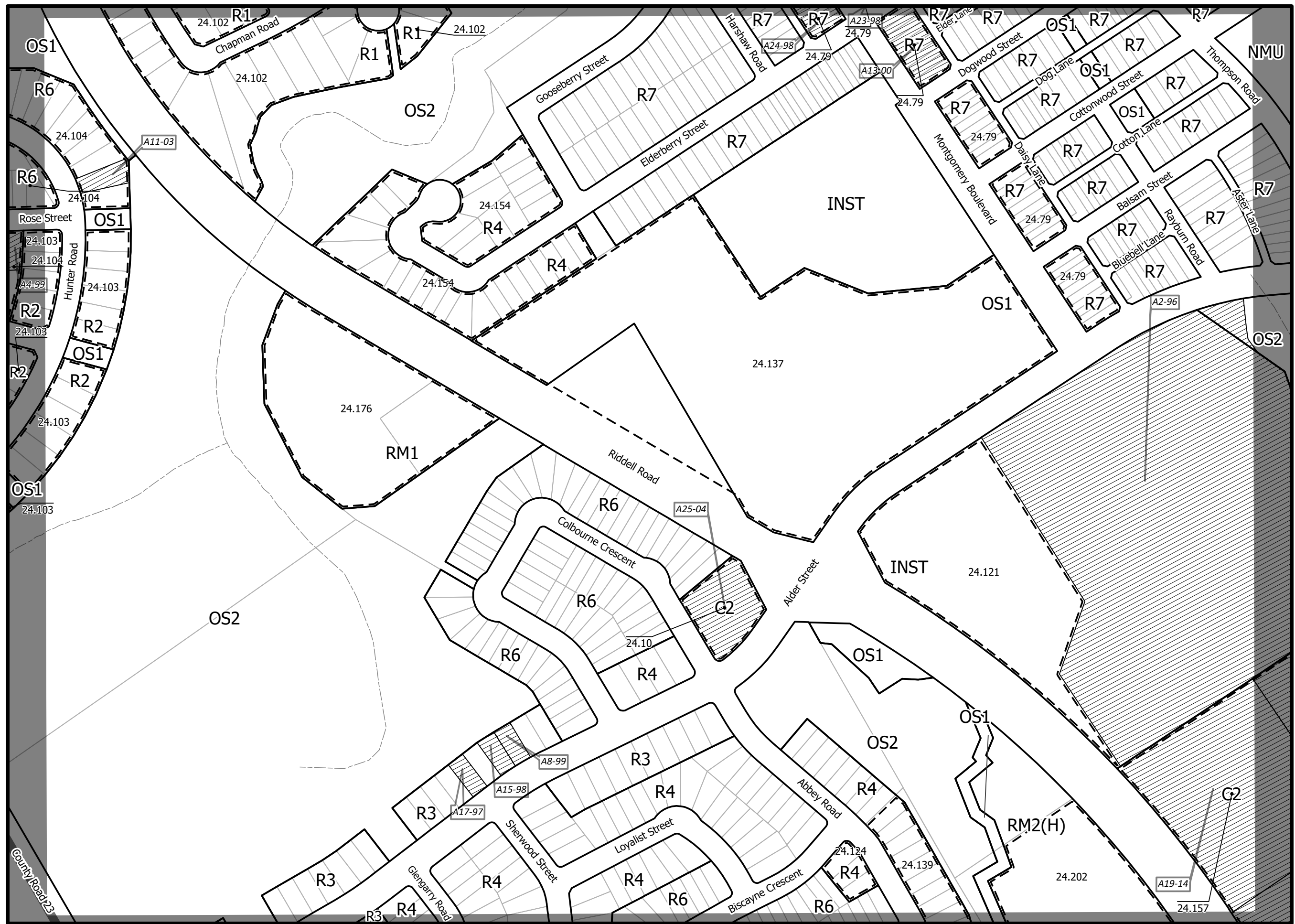
SCALE 1:3,100



-  Zone Boundary
Refer to Section 4.2 for information on interpreting Zone Boundaries
-  Refer to Minor Variance Approval
-  Special Provisions
Refer to Section 24 of Zoning By-law
-  Lands Subject to Credit Valley Conservation Authority Regulation to which the suffix "(F)" applies to the zone symbol.
See section 5.23 (Regional Storm)
-  Municipal Boundary
-  Property Parcels
-  Waterbodies
-  Rivers, streams

December 31, 2020

C1	C2	C3
D1	D2	D3
	E2	E3



©Gourty Road 23





Schedule A
Town of
Orangeville
Zoning By-law





Zoning Map

D3

SCALE 1:3,100

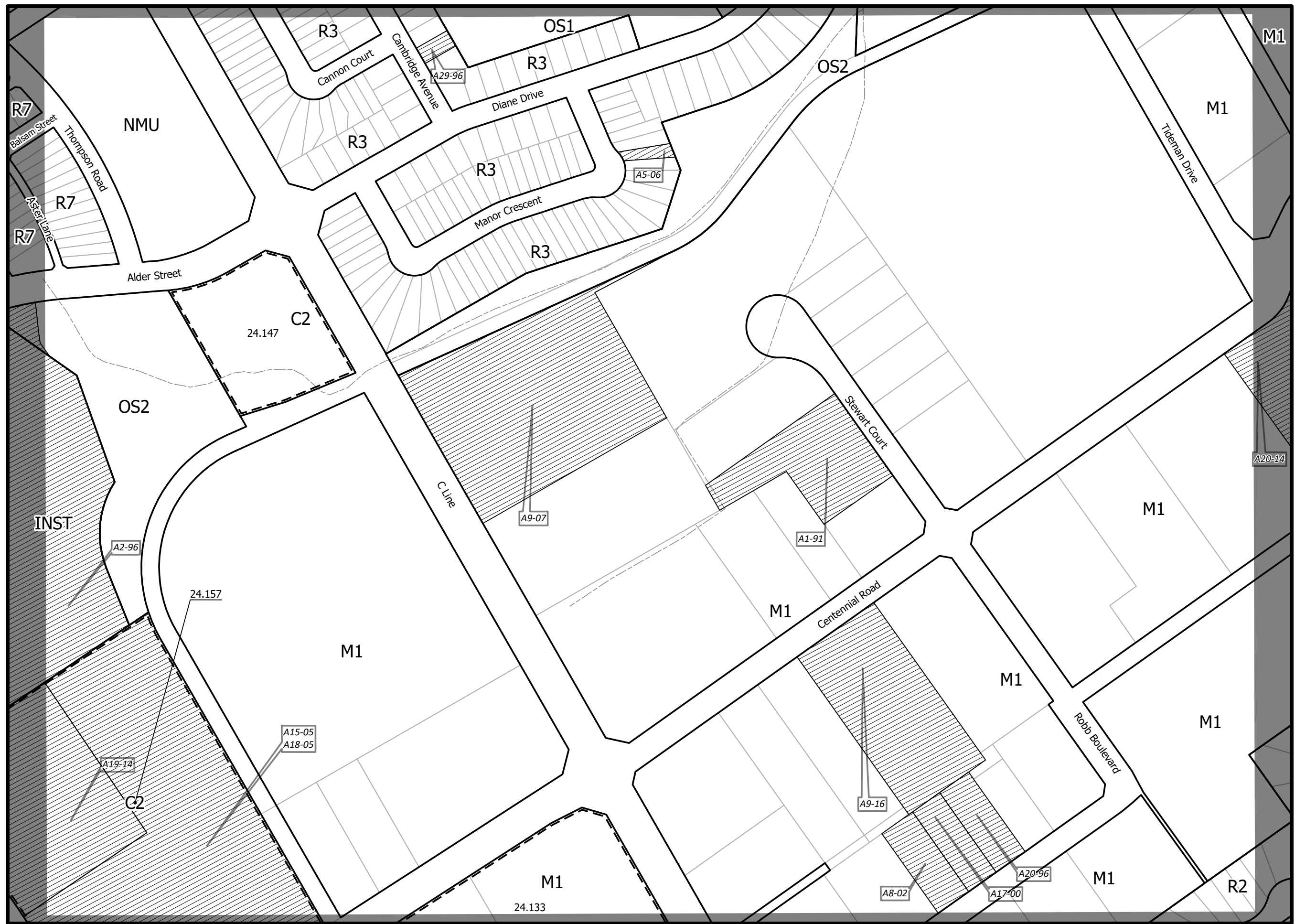


-  Zone Boundary
Refer to Section 4.2 for information on interpreting Zone Boundaries
-  Refer to Minor Variance Approval
-  Special Provisions
Refer to Section 24 of Zoning By-law
-  Lands Subject to Credit Valley Conservation Authority Regulation to which the suffix "(F)" applies to the zone symbol.
See section 5.23 (Regional Storm)

-  Municipal Boundary
-  Property Parcels
-  Waterbodies
-  Rivers, streams

December 31, 2020

C2	C3	C4
D2	D3	D4
E2	E3	E4











Schedule A
Town of
Orangeville
Zoning By-law

Zoning Map


D4

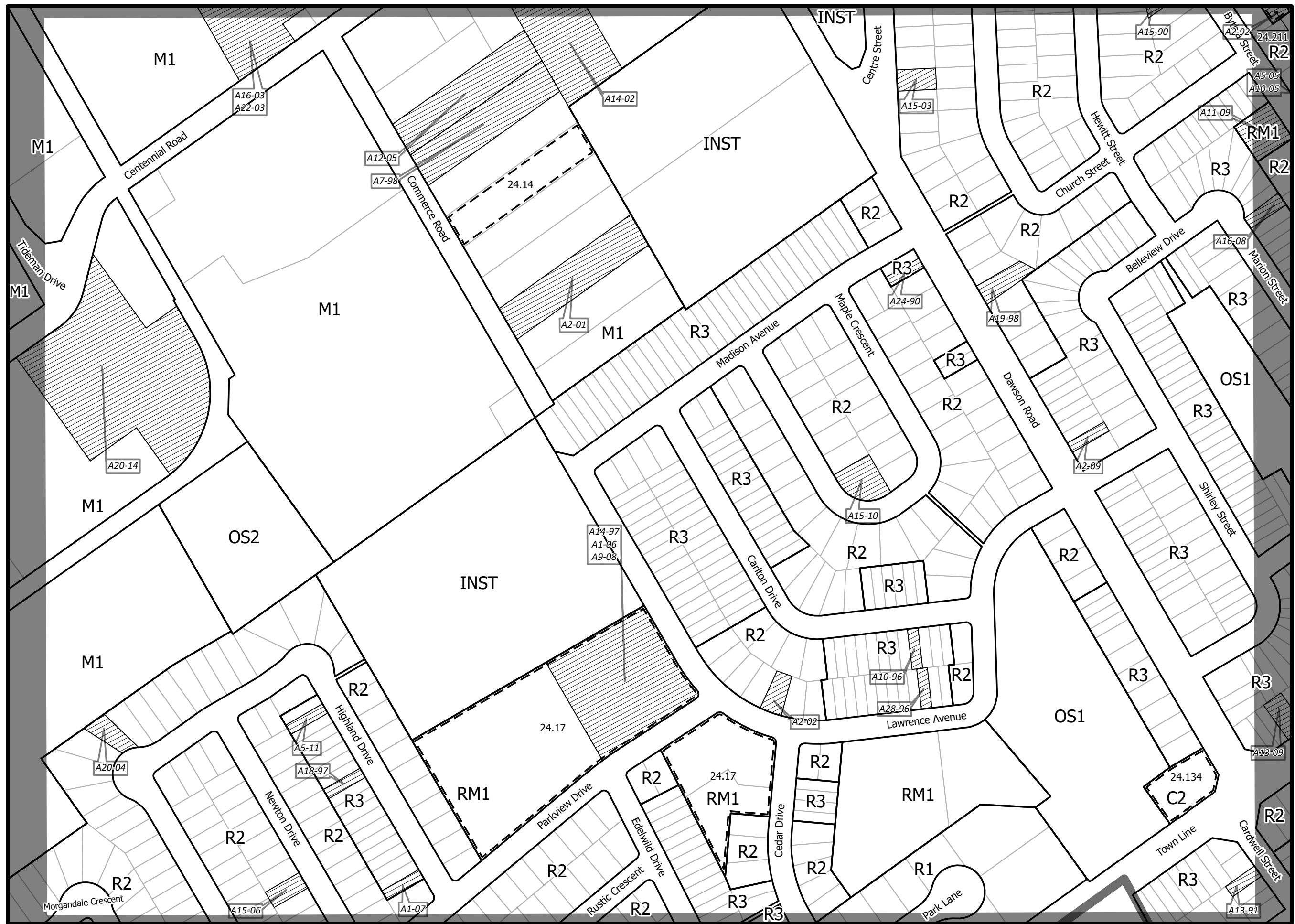
SCALE 1:3,100



-  Zone Boundary
Refer to Section 4.2 for information on interpreting Zone Boundaries
-  Refer to Minor Variance Approval
A28-92
-  Special Provisions
Refer to Section 24 of Zoning By-law
24.32
-  Lands Subject to Credit Valley Conservation Authority Regulation to which the suffix "(F)" applies to the zone symbol.
See section 5.23 (Regional Storm)
-  Municipal Boundary
-  Property Parcels
-  Waterbodies
-  Rivers, streams

December 31, 2020

	C3	C4	C5
	D3	D4	D5
	E3	E4	E5











Schedule A
Town of
Orangeville
Zoning By-law

Zoning Map

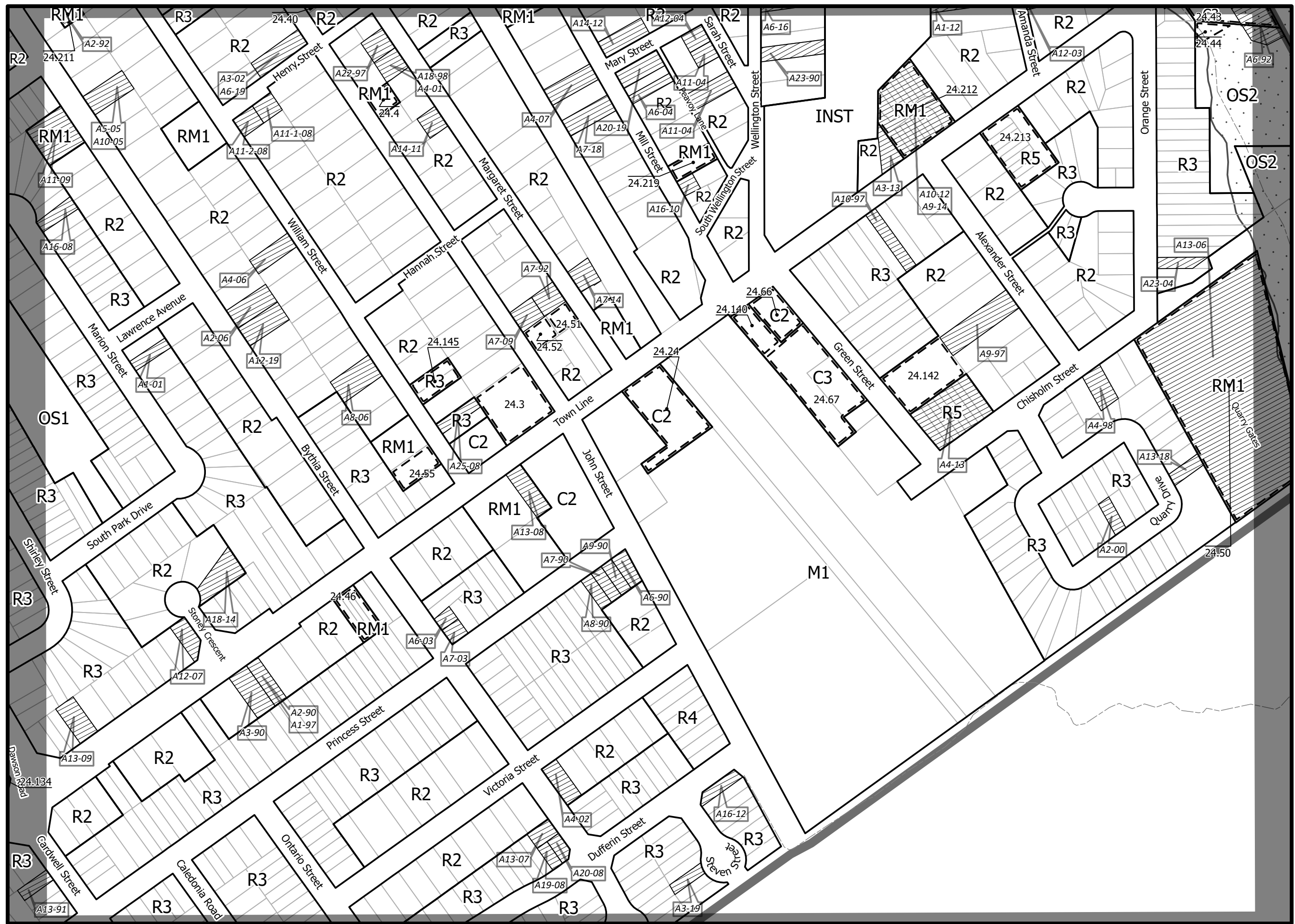
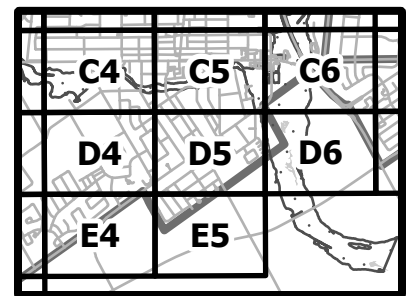
D5

SCALE 1:3,100



-  Zone Boundary
Refer to Section 4.2 for information on interpreting Zone Boundaries
-  Refer to Minor Variance Approval
A28-92
-  Special Provisions
Refer to Section 24 of Zoning By-law
24.32
-  Lands Subject to Credit Valley Conservation Authority Regulation to which the suffix "(F)" applies to the zone symbol.
See section 5.23 (Regional Storm)
-  Municipal Boundary
-  Property Parcels
-  Waterbodies
-  Rivers, streams

December 31, 2020







Schedule A
Town of
Orangeville
Zoning By-law





Zoning Map

D6

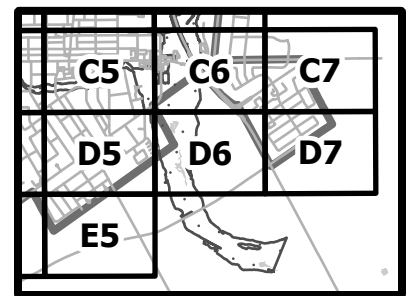
SCALE 1:3,100



-  Zone Boundary
Refer to Section 4.2 for information on interpreting Zone Boundaries
-  Refer to Minor Variance Approval
-  Special Provisions
Refer to Section 24 of Zoning By-law
-  Lands Subject to Credit Valley Conservation Authority Regulation to which the suffix "(F)" applies to the zone symbol.
See section 5.23 (Regional Storm)

-  Municipal Boundary
-  Property Parcels
-  Waterbodies
-  Rivers, streams

December 31, 2020







Schedule A
Town of
Orangeville
Zoning By-law





Zoning Map

D7

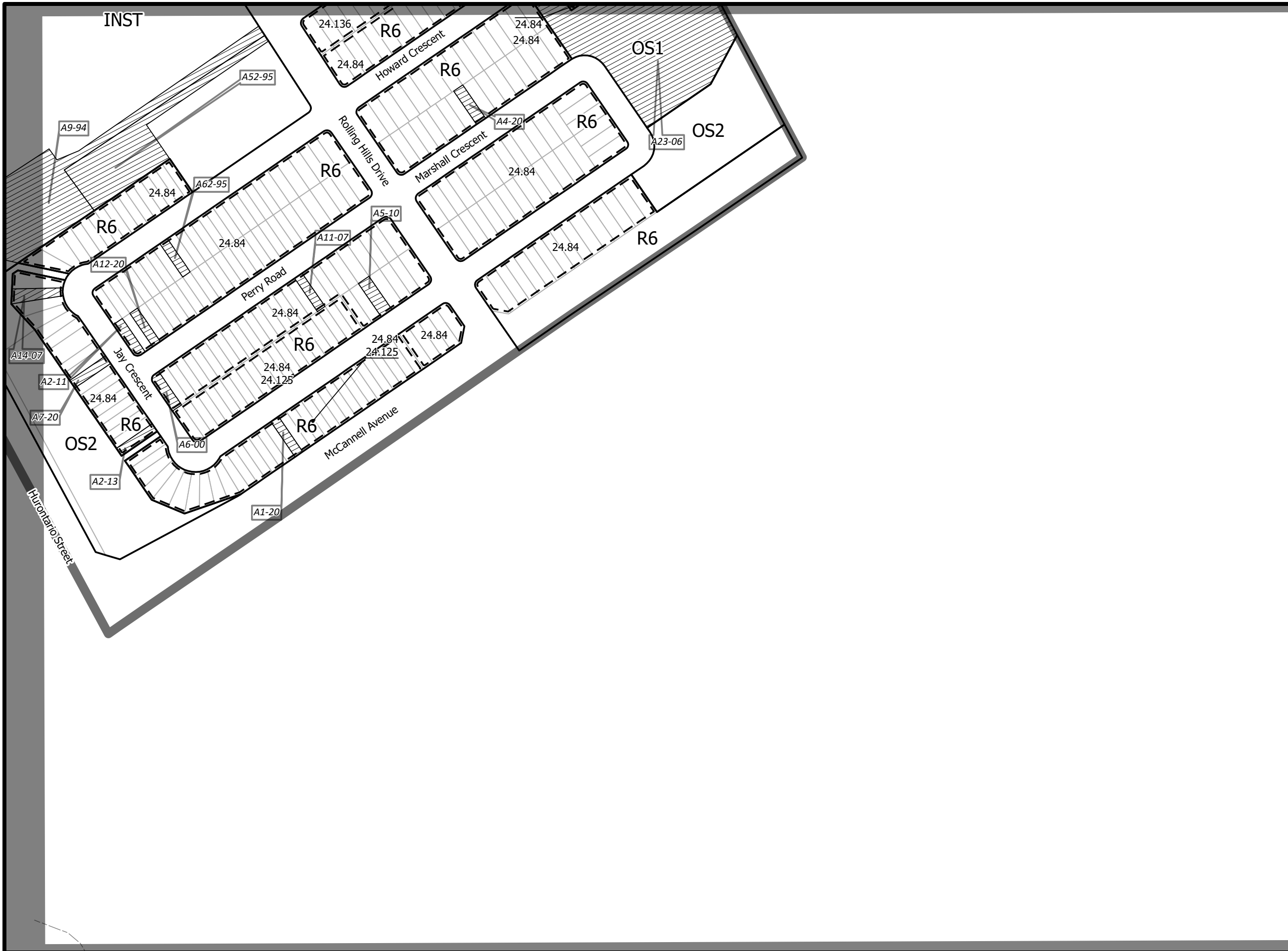
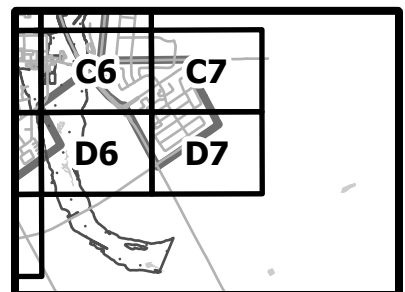
SCALE 1:3,100



-  Zone Boundary
Refer to Section 4.2 for information on interpreting Zone Boundaries
-  Refer to Minor Variance Approval
-  Special Provisions
Refer to Section 24 of Zoning By-law
-  Lands Subject to Credit Valley Conservation Authority Regulation to which the suffix "(F)" applies to the zone symbol.
See section 5.23 (Regional Storm)

-  Municipal Boundary
-  Property Parcels
-  Waterbodies
-  Rivers, streams

December 31, 2020











Schedule A
Town of
Orangeville
Zoning By-law

Zoning Map

E2

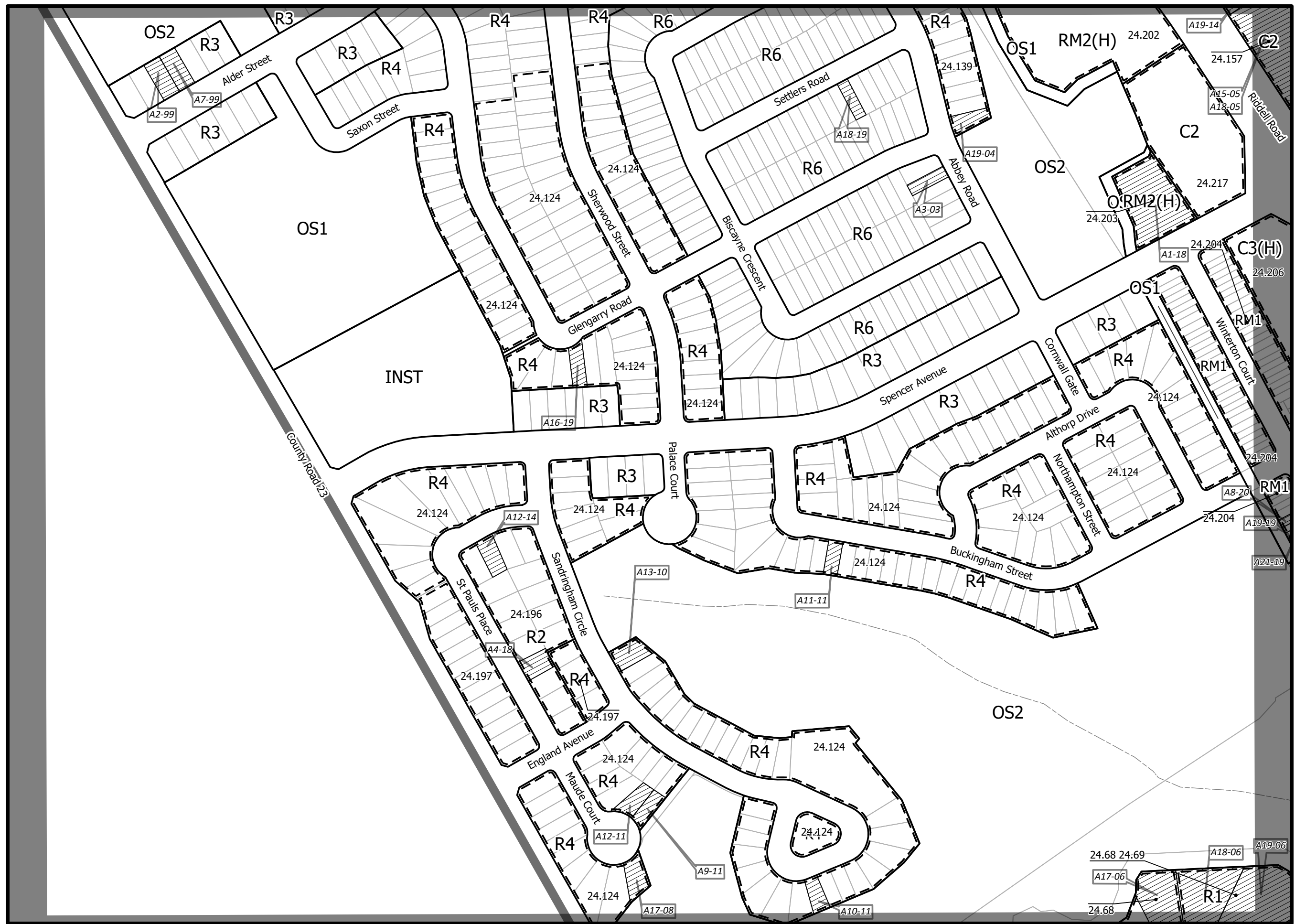
SCALE 1:3,100



-  Zone Boundary
Refer to Section 4.2 for information on interpreting Zone Boundaries
-  Refer to Minor Variance Approval
A28-92
-  Special Provisions
Refer to Section 24 of Zoning By-law
24.32
-  Lands Subject to Credit Valley Conservation Authority Regulation to which the suffix "(F)" applies to the zone symbol.
See section 5.23 (Regional Storm)
-  Municipal Boundary
-  Property Parcels
-  Waterbodies
-  Rivers, streams

December 31, 2020

D1	D2	D3
	E2	E3
	F2	F3











Schedule A
Town of
Orangeville
Zoning By-law

Zoning Map

E3

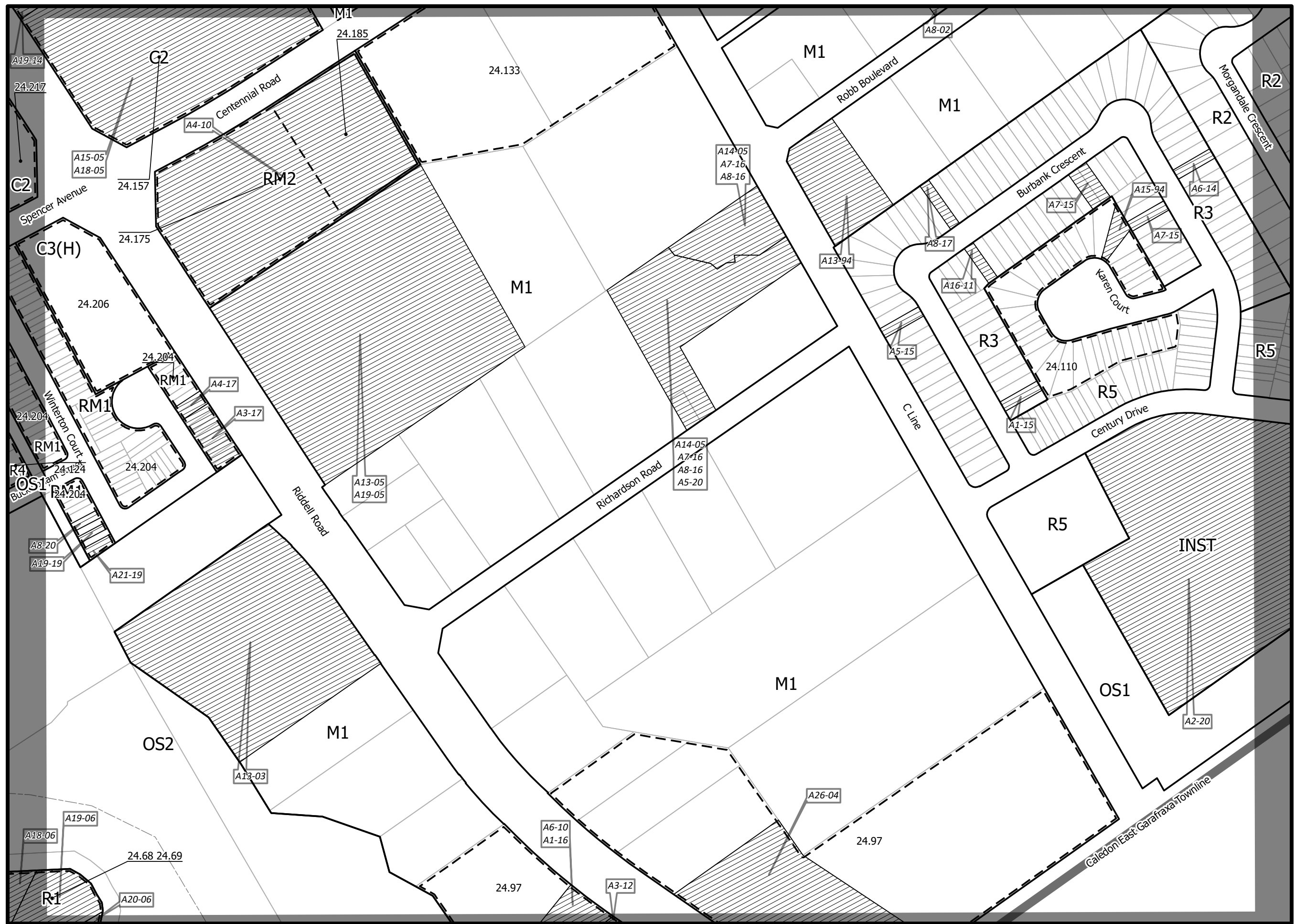
SCALE 1:3,100



-  Zone Boundary
Refer to Section 4.2 for information on interpreting Zone Boundaries
-  Refer to Minor Variance Approval
A28-92
-  Special Provisions
Refer to Section 24 of Zoning By-law
24.32
-  Lands Subject to Credit Valley Conservation Authority Regulation to which the suffix "(F)" applies to the zone symbol.
See section 5.23 (Regional Storm)
-  Municipal Boundary
-  Property Parcels
-  Waterbodies
-  Rivers, streams

December 31, 2020

D2	D3	D4
E2	E3	E4
F2	F3	







Schedule A
Town of
Orangeville
Zoning By-law





Zoning Map

E4

SCALE 1:3,100

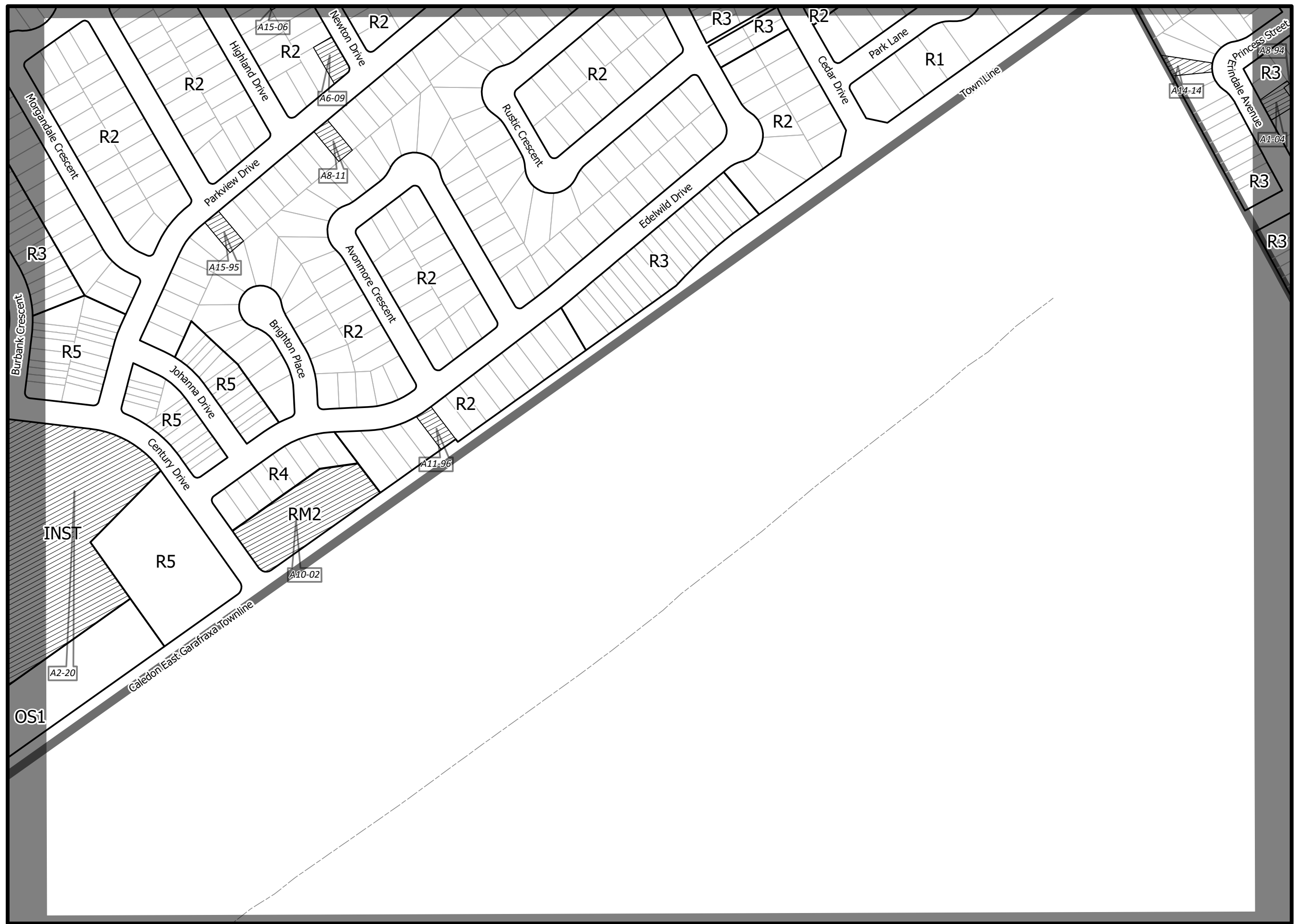


-  Zone Boundary
Refer to Section 4.2 for information on interpreting Zone Boundaries
-  Refer to Minor Variance Approval
-  Special Provisions
Refer to Section 24 of Zoning By-law
-  Lands Subject to Credit Valley Conservation Authority Regulation to which the suffix "(F)" applies to the zone symbol.
See section 5.23 (Regional Storm)

-  Municipal Boundary
-  Property Parcels
-  Waterbodies
-  Rivers, streams

December 31, 2020

D3	D4	D5
E3	E4	E5
F3		







Schedule A
Town of
Orangeville
Zoning By-law





Zoning Map

E5

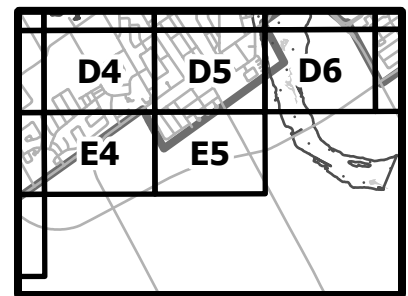
SCALE 1:3,100



-  Zone Boundary
Refer to Section 4.2 for information on interpreting Zone Boundaries
-  Refer to Minor Variance Approval
-  Special Provisions
Refer to Section 24 of Zoning By-law
-  Lands Subject to Credit Valley Conservation Authority Regulation to which the suffix "(F)" applies to the zone symbol.
See section 5.23 (Regional Storm)

-  Municipal Boundary
-  Property Parcels
-  Waterbodies
-  Rivers, streams

December 31, 2020







Schedule A
Town of
Orangeville
Zoning By-law





Zoning Map

F2

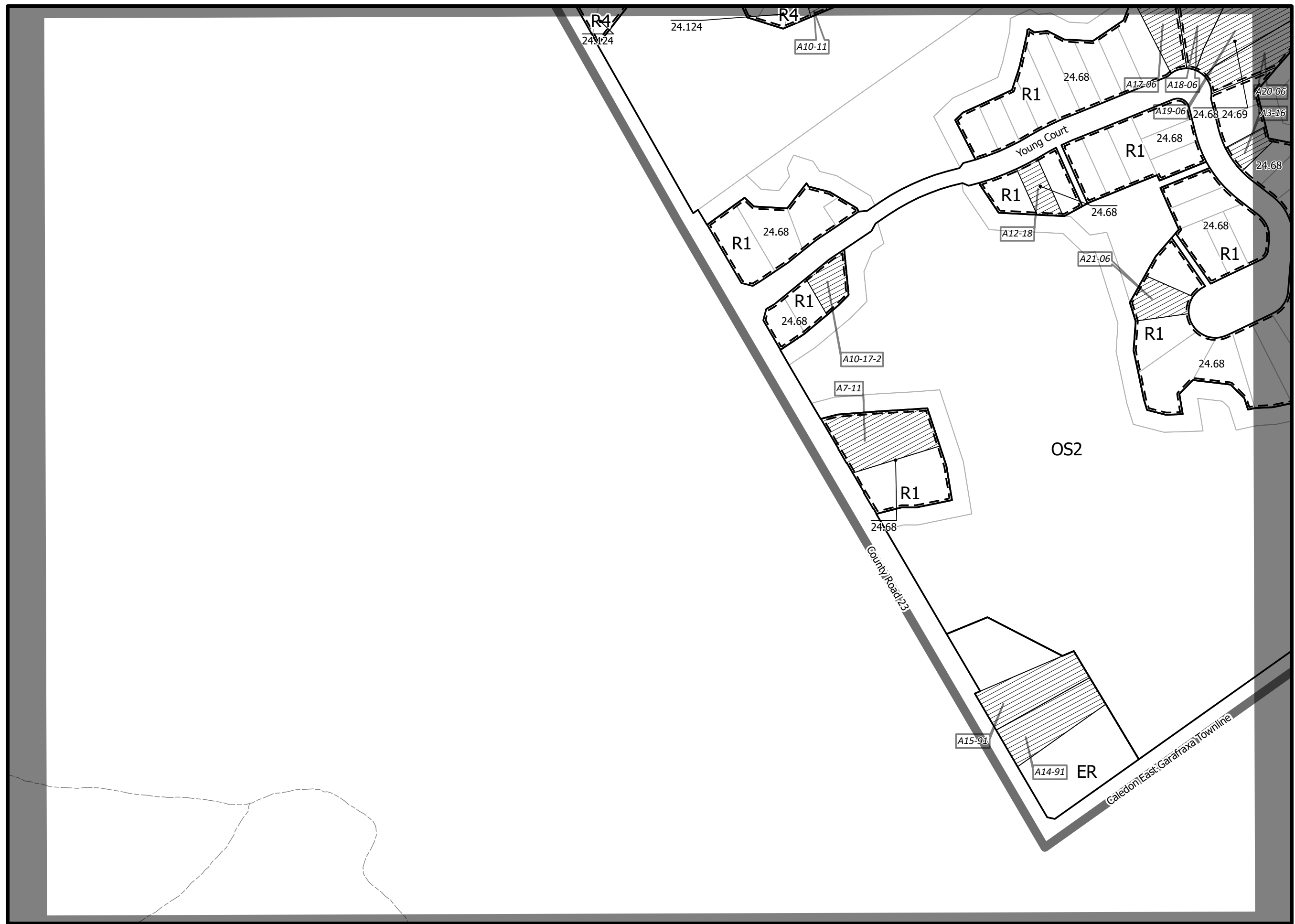
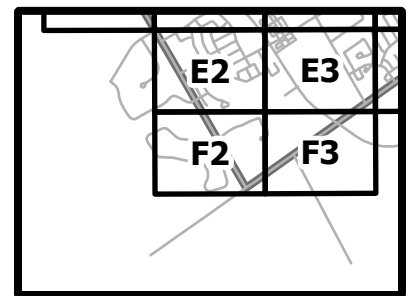
SCALE 1:3,100



-  Zone Boundary
Refer to Section 4.2 for information on interpreting Zone Boundaries
-  Refer to Minor Variance Approval
A28-92
-  Special Provisions
Refer to Section 24 of Zoning By-law
24.32
-  Lands Subject to Credit Valley Conservation Authority Regulation to which the suffix "(F)" applies to the zone symbol.
See section 5.23 (Regional Storm)

-  Municipal Boundary
-  Property Parcels
-  Waterbodies
-  Rivers, streams

December 31, 2020







Schedule A
Town of
Orangeville
Zoning By-law





Zoning Map

F3

SCALE 1:3,100



-  Zone Boundary
Refer to Section 4.2 for information on interpreting Zone Boundaries
-  Refer to Minor Variance Approval
A28-92
-  Special Provisions
Refer to Section 24 of Zoning By-law
24.32
-  Lands Subject to Credit Valley Conservation Authority Regulation to which the suffix "(F)" applies to the zone symbol.
See section 5.23 (Regional Storm)

-  Municipal Boundary
-  Property Parcels
-  Waterbodies
-  Rivers, streams

December 31, 2020

